

CRIMINAL JUSTICE AND POLICE ACT 2001, SECTION 13(2)

**THE NOTTINGHAM CITY COUNCIL BASFORD DESIGNATED PUBLIC
PLACE ORDER 2011**

Nottingham City Council in exercise of the powers conferred by section 13(2) of the Criminal Justice and Police Act 2001 ("the Act") hereby makes the following Order:

1. The land described in the Schedule below and shown on the plan attached to this Order ("the Plan"), being land in the area of Nottingham City Council which is land to which the Act applies, is hereby designated for the purpose of the Act.
2. This Order may be cited as the Nottingham City Council Basford Designated Public Place Order 2011 and shall come into force on 1 August 2011.
3. "Public Place" means any place to which the public or any section of the public has access on payment or otherwise, as of right or by virtue of express or implied permission.

SCHEDULE OF DESIGNATED PUBLIC PLACES

All Public Places including all highways, squares, pedestrian areas, public conveniences, doorways, entrances and other open areas within the boundary delineated by a thick black line on the Plan. These include those places described in Parts 1 to 4 to this Schedule but in the event of a conflict between the Plan and the Parts to this Schedule the Plan shall have precedence.

PART 1 - STREETS

Academy Close	Mill Street
Arkers Close	Norburn Crescent
Arnold Road (Nos.45-75; 60-62)	Nottingham Road (Nos.419-429; 463-505; 398 – 430; Highland Court)
Athorpe Grove	Park Lane (Nos.38-92; 51-65)
Barlock Road	Percy Street (Nos.12-16)
Blankney Street	Queensberry Street
Bramble Close	Roseberry Street
Browns Croft	Rosegarth Walk
Bullfinch Road	Rydal Grove
Bulwell Lane (Nos.1-13)	St Aidan's Court, Park Lane (Nos.1 – 16)
Burnaby Street (Nos.4-30)	Skylark Drive
Cheltenham Street	Southwark Street
Clare Close	Stockhill Lane(Even numbers between Mill Street & Cowley Street)
Clove Green	Swallow Close
Coriander Drive	The Mill Close
Cornrake Avenue	Tewkesbury Drive
Cowley Street	Towlsons Croft
David Lane	Valley Road (Nos.388-400; 536; 542-550)
Evans Road	Vernon Avenue
Firecrest Way	Vernon Park Drive
Francis Grove	Vernon Road (Nos.2-30; 160-174; 188-200; 340-352; 434-470)
Jasmine Road	Violet Close
Lansdowne Road	Wallis Street
Lincoln Street (Nos.14-20; 30-56; 45a)	Waterford Street
Lindum Road	White Road
Manor Court	Wilton Street
Michael Rayner Court	Wilton Terrace
Fox Grove	Scotland Road

PART 2 – PUBLIC PARKS AND OPEN SPACES

Lincoln Street Playground	Mill Street Playing Fields
Vernon Park	Fox Grove Playing Fields
David Lane Tram Stop	

PART 3 – COMMUNITY CENTRES

Old Basford Community Centre, Bramble Close, Basford, Nottingham.
NG6 0QG.

PART 4 – LIBRARIES

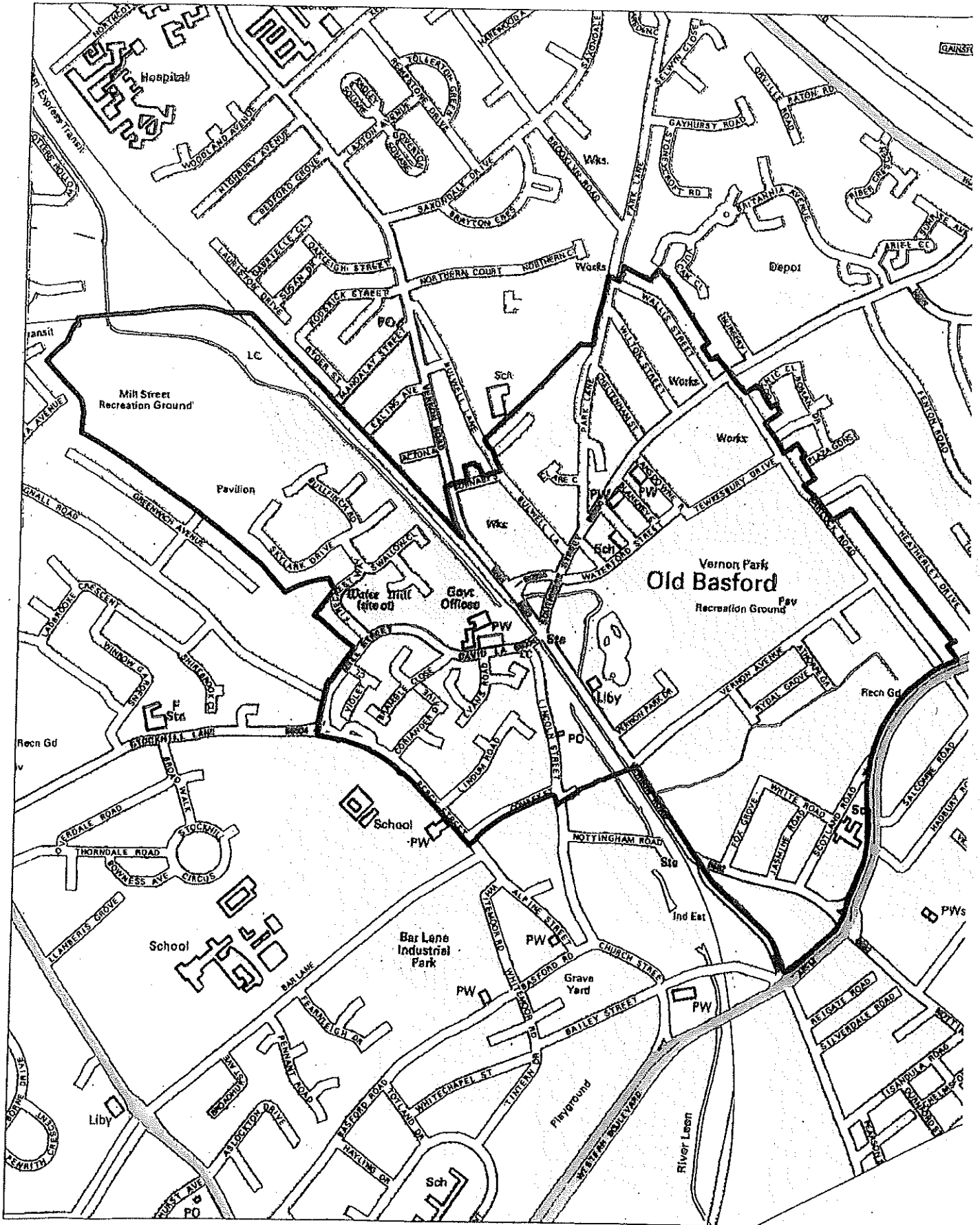
Basford Library, Vernon Road, Basford.

GIVEN under the COMMON SEAL)
)
of NOTTINGHAM CITY COUNCIL)



Authorised Signatory

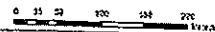
Dated this 20th day of June 2011

PLAN - Basford DPPPO Boundary



Key

 Basford DPPPO boundary



CRIMINAL JUSTICE AND POLICE ACT 2001, SECTION 13(2)

THE NOTTINGHAM CITY COUNCIL
BASFORD DESIGNATED
PUBLIC PLACE ORDER 2011

Authority
Council 13 June 2011
Minute No:



**NOTTINGHAM CITY COUNCIL BASFORD DESIGNATED PUBLIC PLACE
ORDER 2011**


**(ANTI-SOCIAL BEHAVIOUR, CRIME AND POLICING ACT 2014, CHAPTER 2
SECTION 59 – 75)**

The Nottingham City Council Basford Designated Public Place Order 2011 ('the Order') was made under section 13(2) of the Criminal Justice and Police Act 2001 ('2001 Act') and originally known as a Designated Public Place Order or 'DPPO'. Section 13(2) of the 2001 Act has now been repealed but pursuant to section 75 of the Anti-social Behaviour, Crime and Policing Act 2014 ('the 2014 Act') the Order remained in force until 20 October 2017, after which it continued to remain in force as if the provisions of the Order were provisions of a Public Spaces Protection Order ('PSPO') made under the 2014 Act.

Pursuant to section 60(2) of the 2014 Act the period that the Order has effect has been extended. This extension was approved by Executive Board on 21 July 2020. The Order will now expire on 18 October 2023.

Dated this 17th day of August 2020

Signed:


Authorised Signatory

**NOTTINGHAM CITY COUNCIL BASFORD DESIGNATED PUBLIC PLACE
ORDER 2011**


**(ANTI-SOCIAL BEHAVIOUR, CRIME AND POLICING ACT 2014, CHAPTER 2
SECTIONS 59-75)**

Pursuant to section 60(2) of the 2014 Act the period that the Nottingham City Council Basford Designated Public Place Order 2011 has effect has been extended. This extension was approved by Executive Board on 20th June 2023. The Order will now expire on 17 October 2026.

Dated this *28th* day of *September* 2023

This Deed is given under the
Common Seal of NOTTINGHAM
CITY COUNCIL:

}



Signed:

Authorised Signatory