




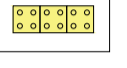
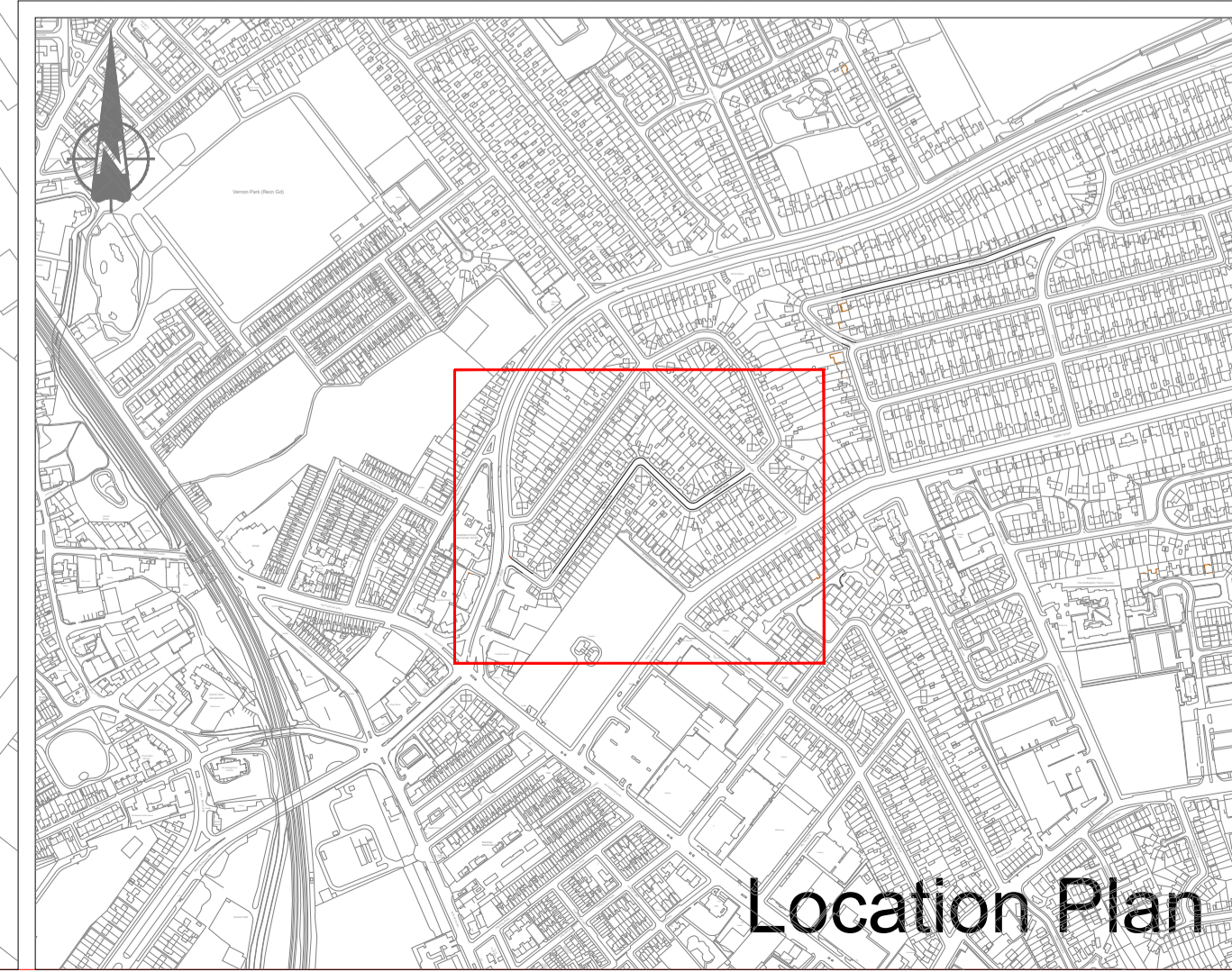


- Notes**
1. If this drawing has been issued electronically, it is the recipient's responsibility to print the drawing to the correct scale.
 2. All dimensions in metres unless stated otherwise. DO NOT scale from this drawing, use written dimensions ONLY. Where additional information is required please contact the Engineer.
 3. All discrepancies are to be reported to the Engineer.

- Key**
-  Extents for Carriageway Resurfacing
Approx. 2522 sq.m
 -  Half batter (HB2) kerb
 -  HB2-L/RD - Half batter Left & Right
Droppers
 -  Bullnose kerb
 -  Lift and Relay Kerb
 -  Blister Tactile Guidance paving
400x400x50mm ('Buff colour')

This map is reproduced from Ordnance Survey material with the permission of Ordnance Survey on behalf of the Controller of Her Majesty's Stationery Office. Crown Copyright and database rights 2024. OS 4000002024. You are granted a non-exclusive, royalty free, revocable licence solely to view the Licensed Data for non-commercial purposes for the period during which Hadbury City Council makes it available. You are not permitted to copy, sub-license, distribute, sell or otherwise make available the Licensed Data to third parties in any form. Third party rights to enforce the terms of this licence shall be reserved to OS.



Rev.	Date	Details	By



Resident Services | Highway Services
Humber Building | Eastcroft Depot | London Road | NG2 3AH

Scheme
**2024/25 Planned Carriageway Maintenance
Carriageway Surfacing**
Title
**Hadbury Road
General Arrangement Overview**

Drawn	Checked	Authorised
CL	SC	MM

Scale (printed @ A1) Date 30/07/2024

Purpose of drawing
CONSTRUCTION

Drawing Number	Revision
HD/P24001/HADBU/0100/001	