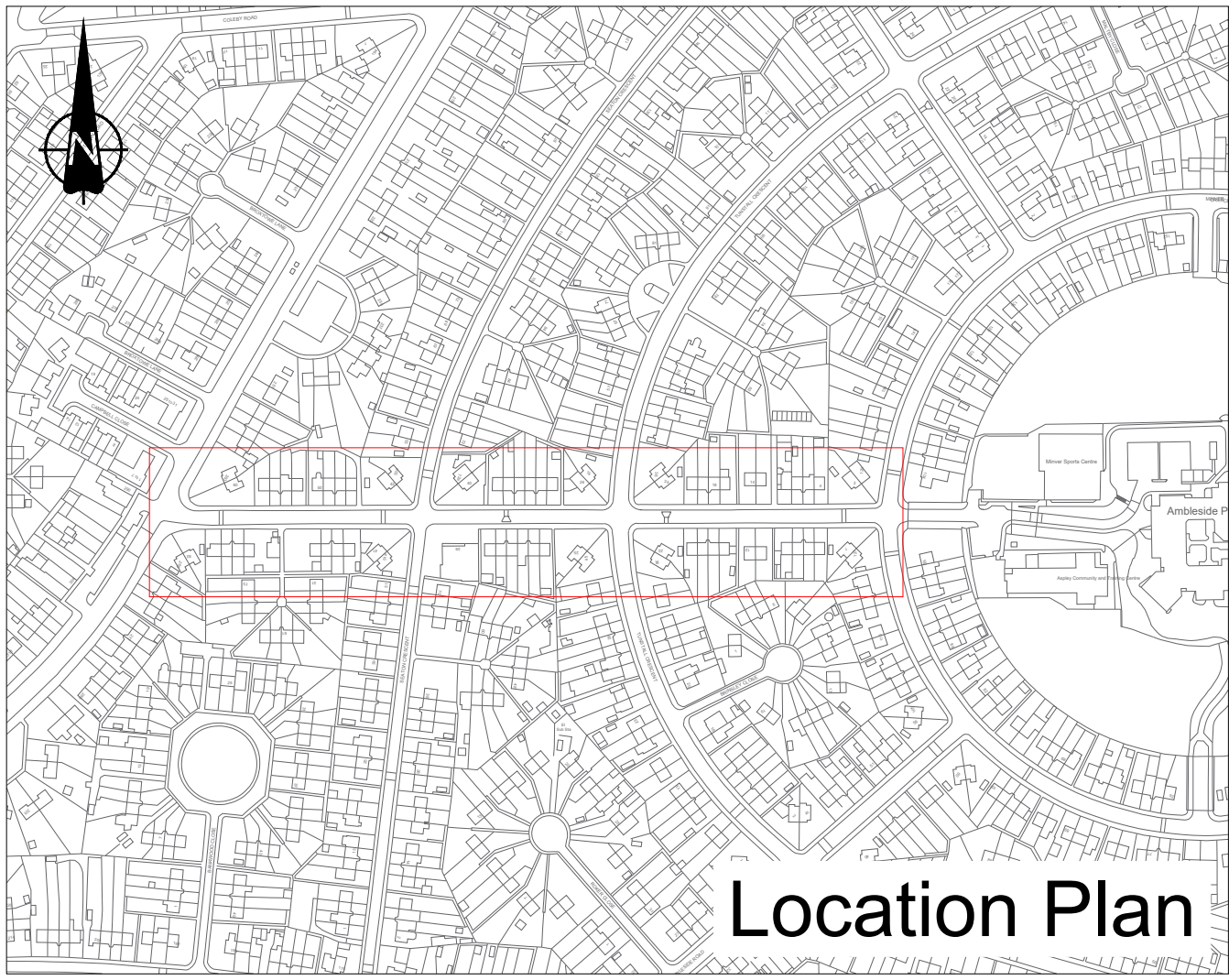


- Notes**
1. If this drawing has been issued electronically, it is the recipients responsibility to print the drawing to the correct scale.
 2. All dimensions in metres unless stated otherwise. DO NOT scale from this drawing, use written dimensions ONLY. Where additional information is required please contact the Engineer.
 3. All discrepancies are to be reported to the Engineer.

- Key**
- Extents for Carriageway Resurfacing
 - Extents for Footway Resurfacing
 - Proposed Half batter (HB2) kerb
 - Proposed HB2-L/RD - Half batter Left & Right Droppers
 - Proposed Bullnose kerb
 - Existing WHITE Lining
 - Existing YELLOW Lining
 - Proposed Blister Tactile Guidance paving 400x400x50mm ('Buff colour')
 - Replace preformed PCC Speed Cushion
 - Remove and replace permanent Standard bollard

© Crown copyright and database rights 2025 OS AC0000622888. You are granted a non-exclusive, royalty free, revocable licence solely to view the Licensed Data for non-commercial purposes for the period during which Nottingham City Council makes it available. You are not permitted to copy, sub-license, distribute, sell or otherwise make available the Licensed Data to third parties in any form. Third party rights to enforce the terms of this licence shall be reserved to OS.

Rev.	Date	Details	By
Resident Services Highway Services Derwent Building Eastcroft Depot London Road NG2 3AH			
Scheme 2025/26 LTP Planned Carriageway Maintenance Carriageway Surfacing			
Title Sherborne Road General Layout			
Drawn	CL	Checked	SC
Authorised	MM		
Scale (printed @ A1) NTS		Date 31/03/2025	
Purpose of drawing CONSTRUCTION			
Drawing Number HD/P24001/SHERB/0100/001			Revision C1



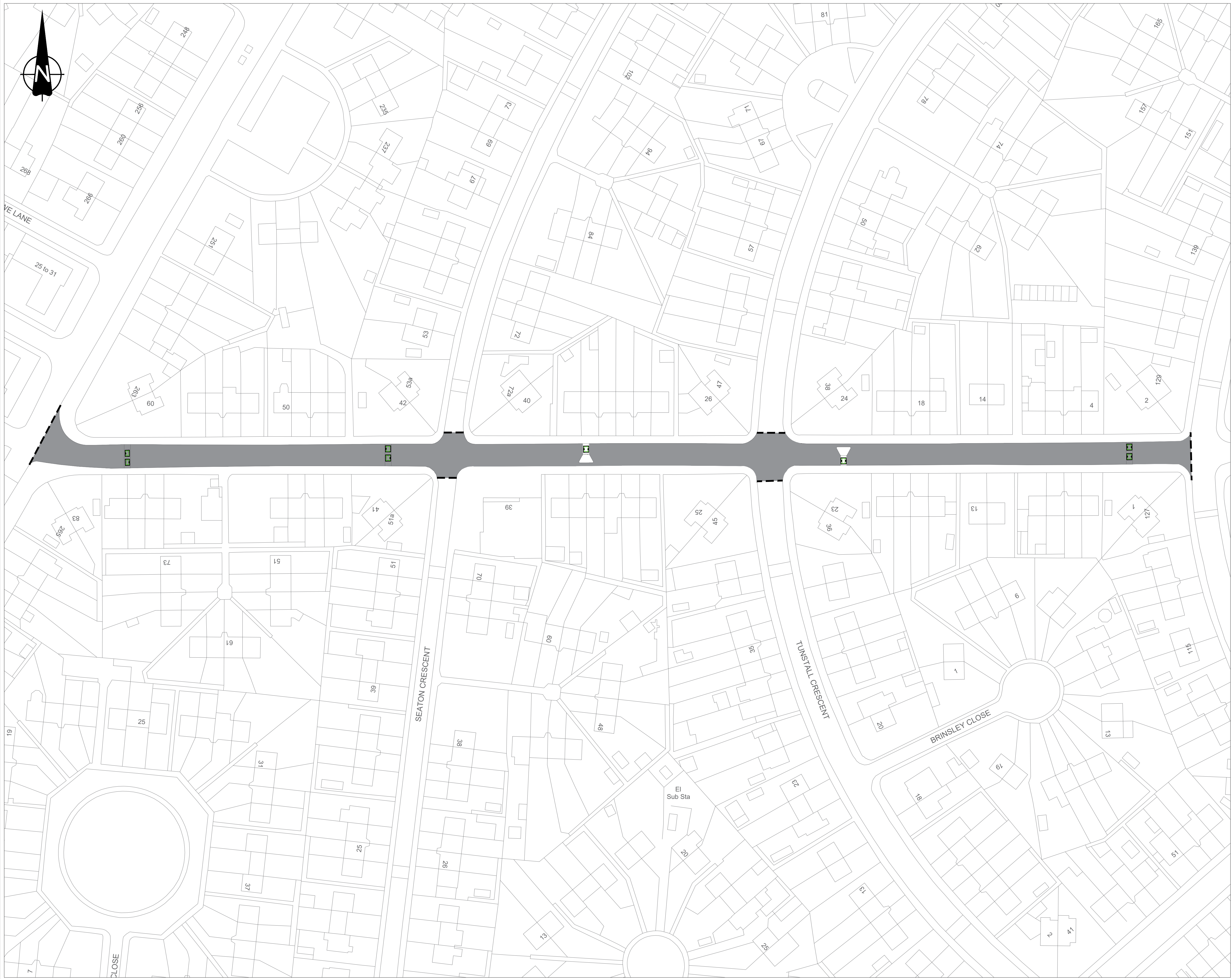


- Notes**
1. If this drawing has been issued electronically, it is the recipients responsibility to print the drawing to the correct scale.
 2. All dimensions in metres unless stated otherwise. DO NOT scale from this drawing, use written dimensions ONLY. Where additional information is required please contact the Engineer.
 3. All discrepancies are to be reported to the Engineer.
 4. Temporary traffic management to be in accordance with Chapter 8
 5. Pedestrian routes to remain available at all times

- Key**
- Take up and dispose off site precast concrete kerbs.
 - Remove and replace the Gully cover, pot and frame in Carriageway.
 - Remove and replace the Chamber cover and frame in Carriageway & Footway.
 - Remove and replace the Stop Valve cover and frame in footway.
 - Remove and replace the Fire Hydrant cover and frame in footway.
 - Adjust and reuse the Gully cover and frame in carriageway.
 - Remove and replace the bollard

© Crown copyright and database rights 2025 OS AC0000622898. You are granted a non-exclusive, royalty free, revocable licence solely to view the Licensed Data for non-commercial purposes for the period during which Nottingham City Council makes it available. You are not permitted to copy, sub-license, distribute, sell or otherwise make available the Licensed Data to third parties in any form. Third party rights to enforce the terms of this licence shall be reserved to OS.

Rev.	Date	Details	By
Resident Services Highway Services Derwent Building Eastcroft Depot London Road NG2 3AH			
Scheme 2025/26 LTP Planned Carriageway Maintenance Carriageway Surfacing			
Title Sherborne Road Site Clearance			
Drawn	CL	Checked	SC
Authorised			MM
Scale (printed @ A1)	NTS		Date 31/03/2025
Purpose of drawing	CONSTRUCTION		
Drawing Number	HD/P24001/SHERB/0200/001		Revision C1



- Notes**
1. If this drawing has been issued electronically, it is the recipients responsibility to print the drawing to the correct scale.
 2. All dimensions in metres unless stated otherwise. DO NOT scale from this drawing, use written dimensions ONLY. Where additional information is required please contact the Engineer.
 3. All discrepancies are to be reported to the Engineer.
 4. Temporary traffic management to be in accordance with Chapter 8
 5. Pedestrian routes to remain available at all times
 6. Where ironwork has been left proud of the surrounding surface, temporary ramping is to be provided in accordance with Clause 77774AR of the Specification.

- Key**
- Plane existing carriageway to 100mm depth.
 - HRA 30/14 F surf 40/60, PSV 60+ - Thickness 40mm
 - AC 20 Dense Bin 40/60, - Thickness 60mm
 - Refer to Standard Detail SD700/10
 - Regulating as required, refer to Standard Detail SD700/20
 - Approx. **2769 sq.m**
 - Replace preformed PCC Speed Cushion
 - Proposed Overbanding.

© Crown copyright and database rights **2025 OS AC0000622888**. You are granted a non-exclusive, royalty free, revocable licence solely to view the Licensed Data for non-commercial purposes for the period during which Nottingham City Council makes it available. You are not permitted to copy, sub-license, distribute, sell or otherwise make available the Licensed Data to third parties in any form. Third party rights to enforce the terms of this licence shall be reserved to OS.

Rev.	Date	Details	By
 Resident Services Highway Services Derwent Building Eastcroft Depot London Road NG2 3AH			
Scheme 2025/26 LTP Planned Carriageway Maintenance Carriageway Surfacing			
Title Sherborne Road Pavement			
Drawn	CL	Checked	SC
Authorised	MM		
Scale (printed @ A1)	NTS	Date	31/03/2025
Purpose of drawing CONSTRUCTION			
Drawing Number	HD/P24001/SHERB/0700/001		Revision C1



Notes

- If this drawing has been issued electronically, it is the recipients responsibility to print the drawing to the correct scale.
- All dimensions in metres unless stated otherwise. DO NOT scale from this drawing, use written dimensions ONLY. Where additional information is required please contact the Engineer.
- All discrepancies are to be reported to the Engineer.

Key

Proposed precast concrete **HB2** kerb as per Standard Detail SD1100/10. Where existing kerbs are being replaced, refer to Standard Detail SD1100/60 Refer to drawing for proposed kerb upstand

Proposed precast concrete HB2 dropper (left & right) kerb (**HB2DR**) as per Standard Detail SD1100/20. Where existing kerbs are being replaced, refer to Standard Detail SD1100/60

Proposed precast concrete bullnose HB2 kerb (**BN**) as per Standard Detail SD1100/10. Where existing kerbs are being replaced, refer to Standard Detail SD1100/60 Kerb to be laid flush with carriageway surfacing

Bituminous Footway (resurfacing) to SD1100/120, approx **54 Sq.m** comprising:

- 20mm thick AC6 dense surf 160/220 surface course
- 50mm thick AC20 dense bin 100/120 binder course
- 100mm thick Type 1 Sub-base

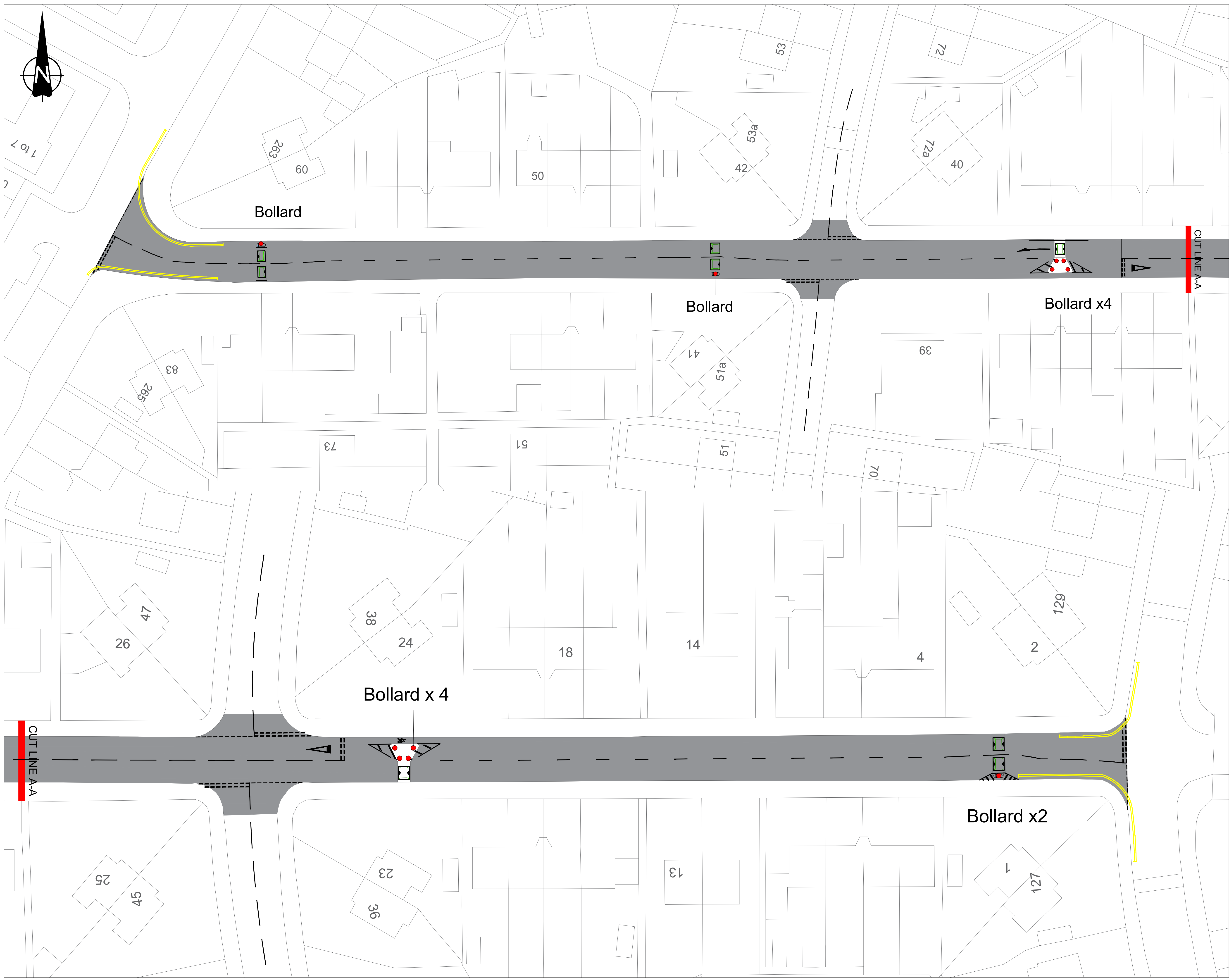
Regulating as required

Proposed 400 x 400 x 50mm buff PCC tactile **Blister** paving flags, butt jointed with sanded joints to SD1100/170. Dropped crossing to be installed to SD 1100/140

© Crown copyright and database rights **2025 OS AC0000622898**. You are granted a non-exclusive, royalty free, revocable licence solely to view the Licensed Data for non-commercial purposes for the period during which Nottingham City Council makes it available. You are not permitted to copy, sub-license, distribute, sell or otherwise make available the Licensed Data to third parties in any form. Third party rights to enforce the terms of this licence shall be reserved to OS.

Resident Services Highway Services Derwent Building Eastcroft Depot London Road NG2 3AH		
Scheme 2025/26 LTP Planned Carriageway Maintenance Carriageway Surfacing		
Title Sherborne Road Footway & Kerblne		
Drawn CL	Checked SC	Authorised MM
Scale (printed @ A1) NTS		Date 31/03/2025
Purpose of drawing CONSTRUCTION		
Drawing Number HD/P24001/SHERB1100/001		Revision C1

Original frame size A1 (841 x 594mm) 10cm



- Notes**
1. If this drawing has been issued electronically, it is the recipients responsibility to print the drawing to the correct scale.
 2. All dimensions in metres unless stated otherwise. DO NOT scale from this drawing, use written dimensions ONLY. Where additional information is required please contact the Engineer.
 3. All discrepancies are to be reported to the Engineer.
 4. Temporary traffic management to be in accordance with Chapter 8
 5. Pedestrian routes to remain available at all times
 6. All traffic signs and bollards to be installed with a minimum 450mm horizontal clearance from edge of carriageway unless stated otherwise
 7. For sign, post and foundation details refer to associated details in the accompanying construction pack
 8. All signs to have a clear anti-graffiti overlay applied over entire sign face

- Key**
-  Proposed WHITE thermoplastic road marking.
 -  Proposed YELLOW thermoplastic road marking.
 -  Proposed Permanent Glasdon Neopolltan 150 Standard bollard (or similar approved), 925mm high to SD1200/80. Installed with Red & White Reflectors bands orientation to be agreed on site by site engineer.
 -  Speed Cushion - TSRGD 1062

© Crown copyright and database rights 2025 OS AC0000622888. You are granted a non-exclusive, royalty free, revocable licence solely to view the Licensed Data for non-commercial purposes for the period during which Nottingham City Council makes it available. You are not permitted to copy, sub-license, distribute, sell or otherwise make available the Licensed Data to third parties in any form. Third party rights to enforce the terms of this licence shall be reserved to OS.

Rev.		Date		Details				By	
									
				Nottingham City Council					
Resident Services Highway Services									
Derwent Building Eastcroft Depot London Road NG2 3AH									
Scheme									
2025/26 LTP Planned Carriageway Maintenance									
Carriageway Surfacing									
Title									
Sherborne Road									
Lining & Signing									
Drawn			Checked			Authorised			
CL			SC			MM			
Scale (printed @ A1)			Date						
NTS			31/03/2025						
Purpose of drawing									
CONSTRUCTION									
Drawing Number						Revision			
HD/P24001/SHERB/1200/001						C1			