

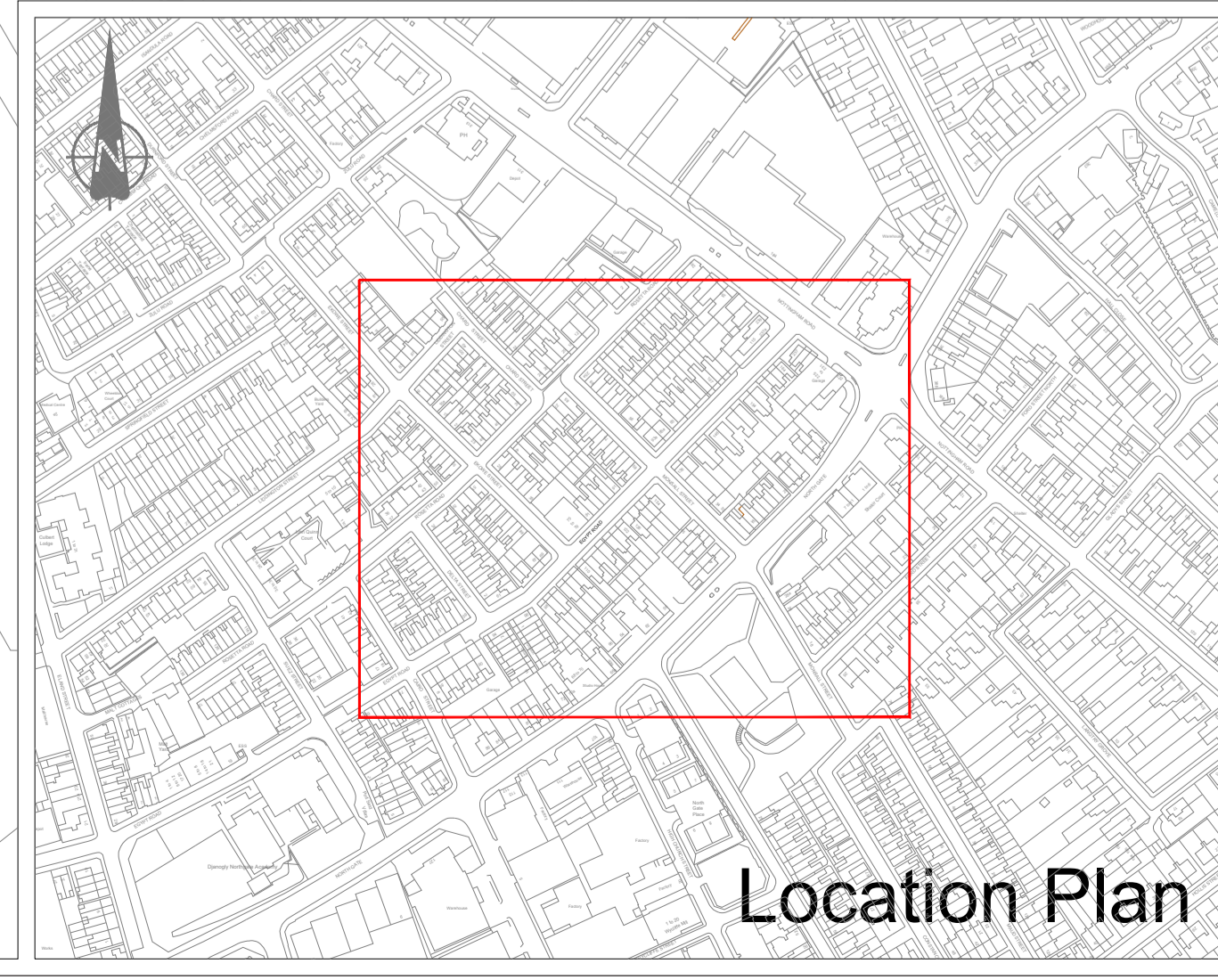


- Notes**
1. If this drawing has been issued electronically, it is the recipient's responsibility to print the drawing to the correct scale.
  2. All dimensions in metres unless stated otherwise. DO NOT scale from this drawing, use written dimensions ONLY. Where additional information is required please contact the Engineer.
  3. All discrepancies are to be reported to the Engineer.

- Key**
-  Extents for Carriageway Resurfacing  
Area = 1484m<sup>2</sup>
  -  Proposed precast concrete bullnose H2 kerb (BN) as per Standard Detail SD1100/10. Where existing kerbs are being replaced, refer to Standard Detail SD1100/60 Kerb to be laid flush with carriageway surfacing

This map is reproduced from Ordnance Survey material with the permission of Ordnance Survey on behalf of the Controller of Her Majesty's Stationery Office. Crown copyright and database rights 2024. OS 4000002024. You are granted non-exclusive, royalty free, revocable licence solely to view the Licensed Data for non-commercial purposes for the period during which Her Majesty's City Council makes it available. You are not permitted to copy, sub-license, distribute, sell or otherwise make available the Licensed Data to third parties in any form. Third party rights to enforce the terms of this licence shall be reserved to OS.



Rev.	Date	Details	By



Resident Services | Highway Services  
Humber Building | Eastcroft Depot | London Road | NG2 3AH

Scheme  
**2024/25 Planned Carriageway Maintenance Carriageway Surfacing**

Title  
**Egypt Road General Layout**

Drawn	Checked	Authorised
CL	MM	BB

Scale (printed @ A1)      Date

NTS      18/06/2024

Purpose of drawing  
**CONSTRUCTION**

Drawing Number	Revision
HD/P24001/EGYPT/0100/001	