






- Notes**
1. If this drawing has been issued electronically, it is the recipients responsibility to print the drawing to the correct scale.
  2. All dimensions in metres unless stated otherwise. DO NOT scale from this drawing, use written dimensions ONLY. Where additional information is required please contact the Engineer.
  3. All discrepancies are to be reported to the Engineer.

- Key**
-  Extents for Proposed Carriageway Resurfacing
  -  Extents for Proposed Footway Resurfacing
  -  Proposed Half batter (HB2) kerb
  -  Existing White Lining
  -  Existing Yellow Lining
  -  Replace existing precast concrete tactile Blister paving slabs.

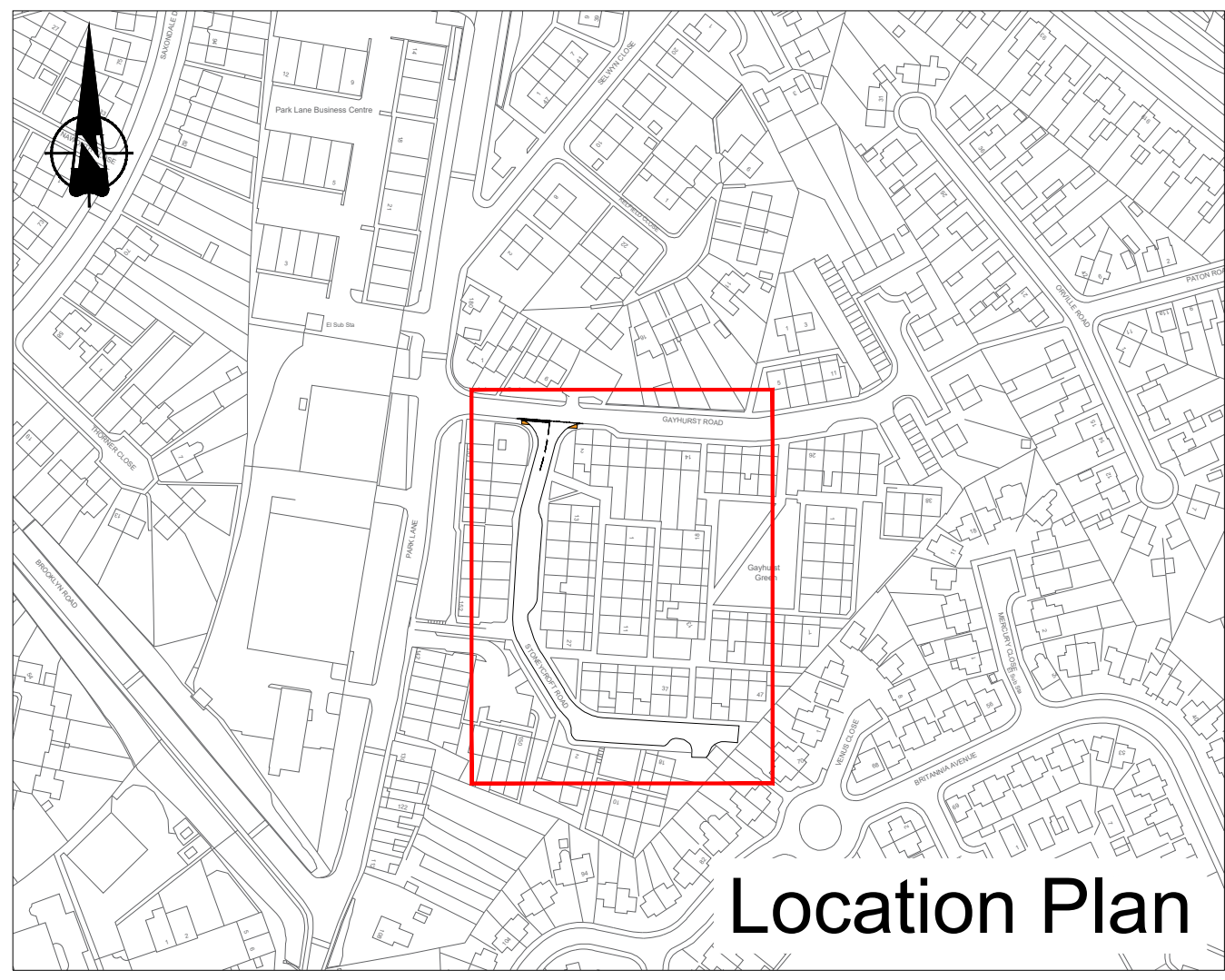
This map is reproduced from Ordnance Survey material with the permission of Ordnance Survey on behalf of the Controller of His Majesty's Stationery Office. Crown Copyright and database rights 2022. OS: AC0000020288. You are granted a non-exclusive, royalty free, irrevocable licence solely to view the Licensed Data for non-commercial purposes for the period during which Nottingham City Council makes it available. You are not permitted to copy, re-broadcast, distribute, sell or otherwise make available the Licensed Data to third parties in any form. Third party rights to enforce the terms of this licence shall be reserved to CSC.

Rev.	Date	Details	By
------	------	---------	----



Resident Services | Highway Services  
Derwent Building | Eastcroft Depot | London Road | NG2 3AH





Scheme 2024/25 Planned Carriageway Maintenance Carriageway Surfacing		
Title Stoneycroft Road General Layout		
Drawn CL	Checked SC	Authorised MM
Scale (printed @ A1) NTS		Date 29/04/2025
Purpose of drawing CONSTRUCTION		
Drawing Number HD/P25007/STONE/C/100/01		Revision C1







- Notes**
1. If this drawing has been issued electronically, it is the recipients responsibility to print the drawing to the correct scale.
  2. All dimensions in metres unless stated otherwise. DO NOT scale from this drawing, use written dimensions ONLY. Where additional information is required please contact the Engineer.
  3. All discrepancies are to be reported to the Engineer.
  4. Temporary traffic management to be in accordance with Chapter 8
  5. Pedestrian routes to remain available at all times

- Key**
-  Take up and dispose off site existing precast concrete kerbs.
  -  Take up and dispose off site existing precast concrete paving slabs/block paving
  -  Remove and replace existing Road Gully cover and frame in Carriageway.
  -  Remove and replace existing Inspection Chamber cover and frame in Carriageway.

This map is reproduced from Ordnance Survey material with the permission of Ordnance Survey on behalf of the Controller of His Majesty's Stationery Office. Crown Copyright and database rights 2022. OS 400000022088. You are granted a non-exclusive, royalty free, irrevocable licence solely to view the Licensed Data for non-commercial purposes for the period during which Nottingham City Council makes it available. You are not permitted to copy, re-broadcast, distribute, sell or otherwise make available the Licensed Data to third parties in any form. Third party rights to enforce the terms of this licence shall be reserved to OS.



Resident Services | Highway Services  
Derwent Building | Eastcroft Depot | London Road | NG2 3AH

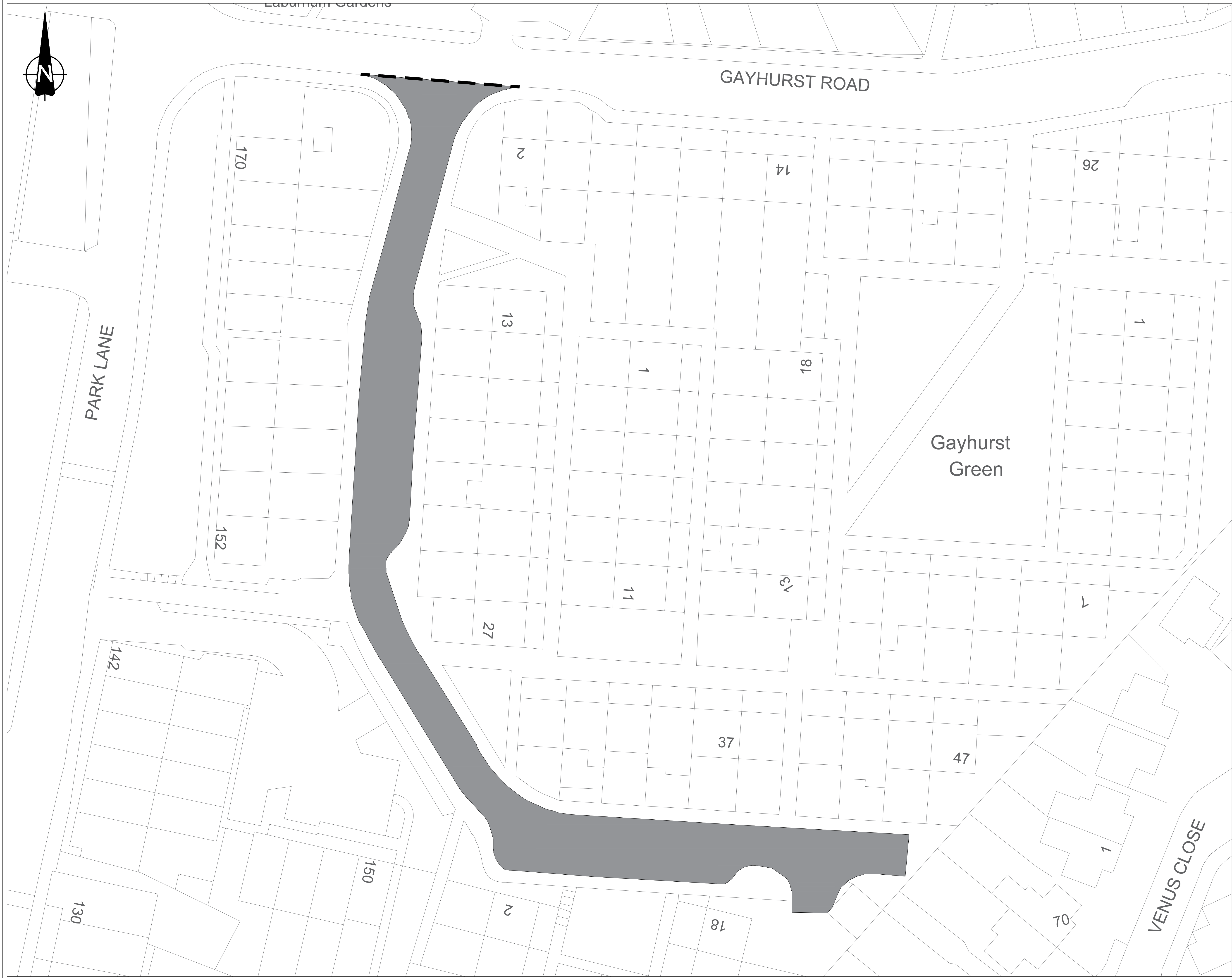
Scheme  
**2024/25 Planned Carriageway Maintenance Carriageway Surfacing**  
Title  
**Stoneycroft Road Site Clearance**

Drawn	CL	Checked	SC	Authorised	MM
Scale (printed @ A1)	NTS		Date 29/04/2025		

Purpose of drawing  
**CONSTRUCTION**

Drawing Number	Revision
HD/P25007/STONE/C/200/01	C1





- Notes**
1. If this drawing has been issued electronically, it is the recipients responsibility to print the drawing to the correct scale.
  2. All dimensions in metres unless stated otherwise. DO NOT scale from this drawing, use written dimensions ONLY. Where additional information is required please contact the Engineer.
  3. All discrepancies are to be reported to the Engineer.
  4. Temporary traffic management to be in accordance with Chapter 8
  5. Pedestrian routes to remain available at all times
  6. Where ironwork has been left proud of the surrounding surface, temporary ramping is to be provided in accordance with Clause 77774AR of the Specification.

**Key**

Plane existing carriageway to 100mm depth.

SMA 10 40/60 surface course. PSV60+ - Thickness 40mm

Refer to Standard Detail SD700/10

Regulating as required, refer to Standard Detail SD700/20

Approx. **1219 Sq.m**

Overbanding.

This map is reproduced from Ordnance Survey material with the permission of Ordnance Survey on behalf of the Controller of His Majesty's Stationery Office. Crown Copyright and database rights 2025. OS: 400000022085. You are granted a non-exclusive, royalty free, irrevocable licence solely to view the Licensed Data for non-commercial purposes for the period during which Nottingham City Council makes it available. You are not permitted to copy, re-broadcast, distribute, sell or otherwise make available the Licensed Data to third parties in any form. Third party rights to enforce the terms of this licence shall be reserved to CSC.

Resident Services | Highway Services  
Derwent Building | Eastcroft Depot | London Road | NG2 3AH

Scheme 2024/25 Planned Carriageway Maintenance Carriageway Surfacing			
Title Stoneycroft Road Pavement			
Drawn	CL	Checked	SC
Authorised	MM	Date	
Scale (printed @ A1)		29/04/2025	
Purpose of drawing		CONSTRUCTION	
Drawing Number			Revision
HD/P25007/STONE/C/700/01			C1





Notes

1.

If this drawing has been issued electronically, it is the recipients responsibility to print the drawing to the correct scale.

2.

All dimensions in metres unless stated otherwise. DO NOT scale from this drawing, use written dimensions ONLY. Where additional information is required please contact the Engineer.

3.

All discrepancies are to be reported to the Engineer.

Key

Proposed precast concrete **HB2** kerb as per Standard Detail SD1100/10. Where existing kerbs are being replaced, refer to Standard Detail SD1100/60 Refer to drawing for proposed kerb upstand

Proposed Bituminous Footway (resurfacing) to SD1100/120, comprising:

1.

20mm thick AC6 dense surf 160/220 surface course

2.

50mm thick AC20 dense bin 100/120 binder course

Regulating as required

Proposed 400 x 400 x 50mm buff PCC tactile **Bliker** paving flags, butt jointed with sanded joints to SD1100/170. Dropped crossing to be installed to SD 1100/140

This map is reproduced from Ordnance Survey material with the permission of Ordnance Survey on behalf of the Controller of His Majesty's Stationery Office. Crown Copyright and database rights 2022. OS: AC2000020288. You are granted a non-exclusive, royalty free, irrevocable licence solely to view the Licensed Data for non-commercial purposes for the period during which Nottingham City Council makes it available. You are not permitted to copy, re-broadcast, distribute, sell or otherwise make available the Licensed Data to third parties in any form. Third party rights to enforce the terms of this licence shall be reserved to CSC.

Rev.

Date

Details

By

Resident Services | Highway Services

Derwent Building | Eastcroft Depot | London Road | NG2 3AH

Scheme

2024/25 Planned Carriageway Maintenance

Carriageway Surfacing

Title

Stoneycroft Footway & Kerbline

Drawn

CL

Checked

SC

Authorised

MM

Scale (printed @ A1)

NTS

Date

29/04/2025

Purpose of drawing

CONSTRUCTION

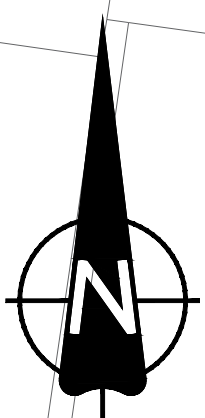
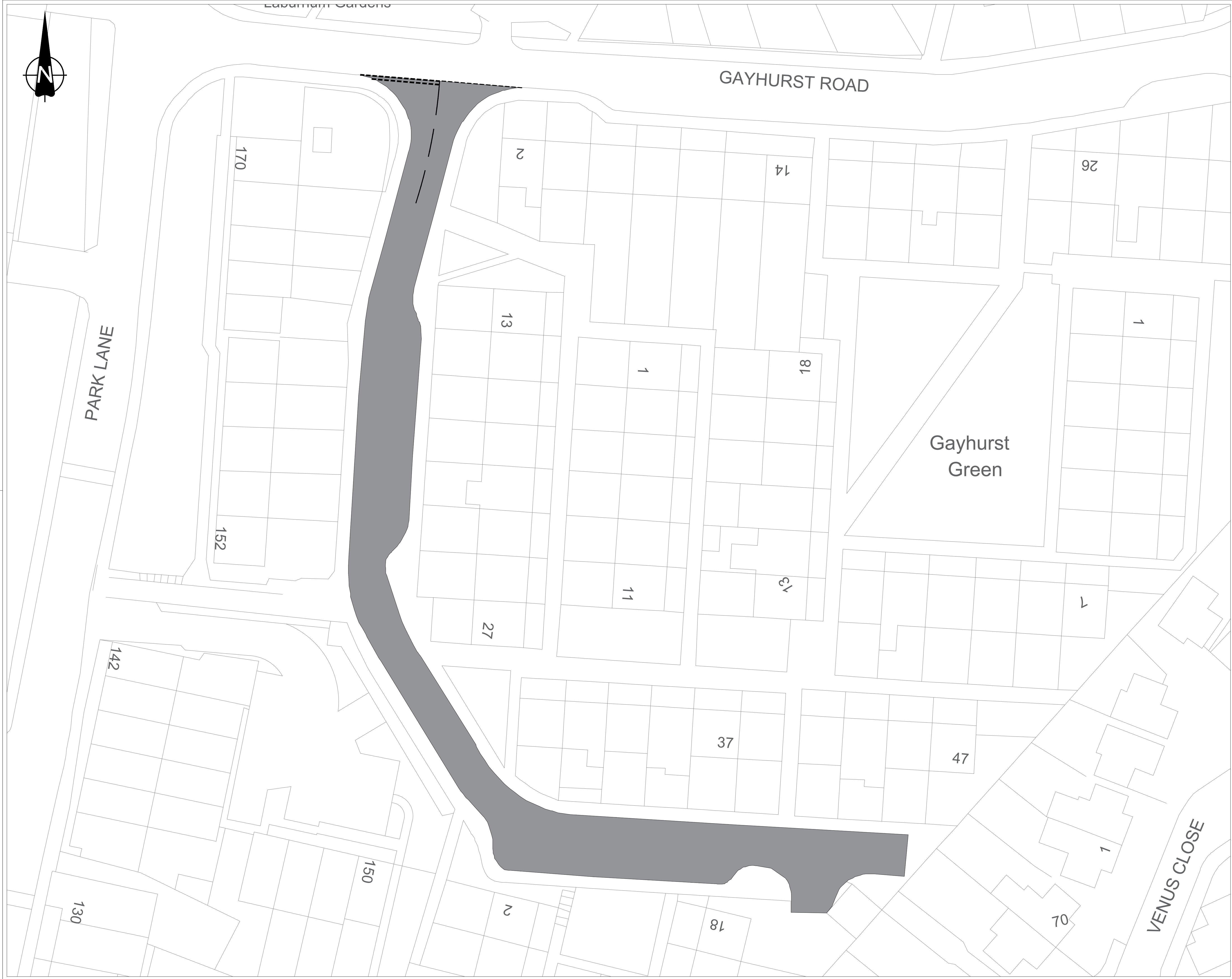
Drawing Number

HD/P25007/STONE/C/1100/01

Revision


C1





- Notes**
1. If this drawing has been issued electronically, it is the recipients responsibility to print the drawing to the correct scale.
  2. All dimensions in metres unless stated otherwise. DO NOT scale from this drawing, use written dimensions ONLY. Where additional information is required please contact the Engineer.
  3. All discrepancies are to be reported to the Engineer.
  4. Temporary traffic management to be in accordance with Chapter 8
  5. Pedestrian routes to remain available at all times
  6. All traffic signs and bollards to be installed with a minimum 450mm horizontal clearance from edge of carriageway unless stated otherwise
  7. For sign, post and foundation details refer to associated details in the accompanying construction pack
  8. All signs to have a clear anti-graffiti overlay applied over entire sign face

**Key**

 Proposed WHITE thermoplastic road marking.

**Lining Schedule**

Diag 1001	Stop line Continuous line, 200mm wide, white
Diag 1003	Give Way markings 600mm line, 300mm spacing, 200mm wide, white
Diag 1004	Lane markings 4m line, 2m spacing, 100mm wide, white

This map is reproduced from Ordnance Survey material with the permission of Ordnance Survey on behalf of the Controller of His Majesty's Stationery Office of Crown Copyright and database rights 2025. OS: A000000208. You are granted a non-exclusive, royalty free, irrevocable licence solely to view the Licensed Data for non-commercial purposes for the period during which Nottingham City Council makes it available. You are not permitted to copy, re-broadcast, distribute, sell or otherwise make available the Licensed Data to third parties in any form. Third party rights to enforce the terms of this licence shall be reserved to CSC.

Rev.	Date	Details
		By



Resident Services | Highway Services  
Derwent Building | Eastcroft Depot | London Road | NG2 3AH

Scheme  
**2024/25 Planned Carriageway Maintenance**  
Carriageway Surfacing

Title  
**Stoneycroft Road**  
Lining & Signing

Drawn CL	Checked SC	Authorised MM
Scale (printed @ A1) NTS	Date 29/04/2025	
Purpose of drawing CONSTRUCTION		
Drawing Number HD/P25007/STONE/C/1200/01	Revision C1	