



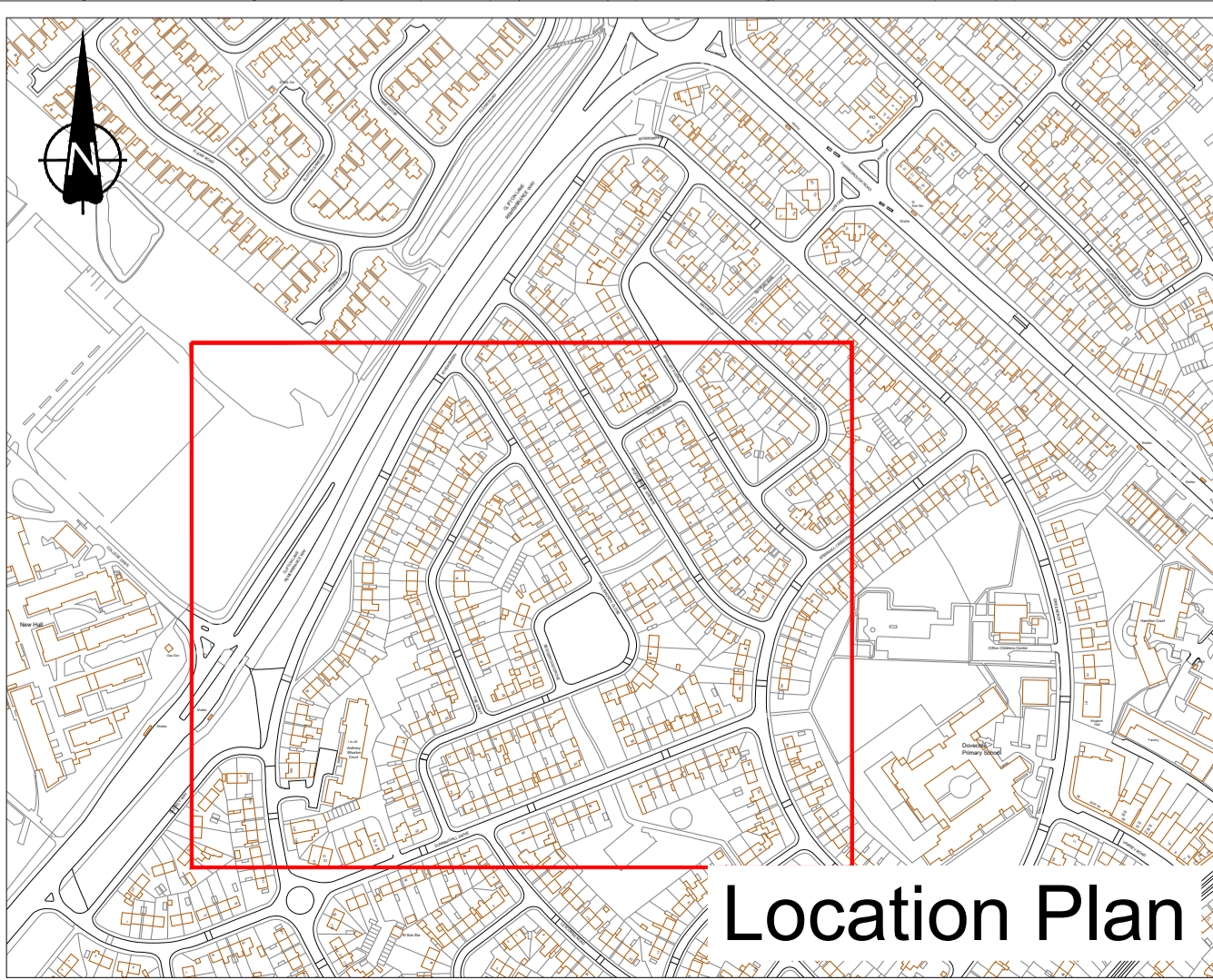
- Notes**
1. If this drawing has been issued electronically, it is the recipients responsibility to print the drawing to the correct scale.
 2. All dimensions in metres unless stated otherwise. DO NOT scale from this drawing, use written dimensions ONLY. Where additional information is required please contact the Engineer.
 3. All discrepancies are to be reported to the Engineer.

- Key**
-  Extents for Proposed Carriageway Surfacing
 -  Existing road humps

© Crown copyright and database rights 2025 OS AC0000822868. You are granted a non-exclusive, royalty free, revocable licence solely to view the Licensed Data for non-commercial purposes for the period during which Nottingham City Council makes it available. You are not permitted to copy, sub-license, distribute, sell or otherwise make available the Licensed Data to third parties in any form. Third party rights to enforce the terms of this licence shall be reserved to OS.

Shelter

1 to 30
Anthony Wharton Court



Location Plan

Rev.	Date	Details	By



Resident Services | Highway Services
Derwent Building | Eastcroft Depot | London Road | NG2 3AH

Scheme
**2025/26 Planned Carriageway Maintenance
Micro Surfacing**
Title
**Failsworth Close
General Layout**

Drawn	Checked	Authorised
CL	SC	MM

Scale (printed @ A1) NTS Date 12/09/2025

Purpose of drawing
CONSTRUCTION

Drawing Number	Revision
HD/P25007/FAILS/100/001	C1