

24

NOTTINGHAM CITY COUNCIL
HIGHWAYS ACT 1980 – GATING ORDER

NOTTINGHAM CITY COUNCIL (HOLLAND STREET, ARBORETUM,
NOTTINGHAM) GATING ORDER 2014 (GO 5012)


The Nottingham City Council in exercise of its power under section 129A of the Highways Act 1980 ("the Act") and being satisfied that the conditions set out in section 129A(3) of the Act have been met hereby makes the following order:-

1. This order shall come into force for all purposes on the 13th day of January 2014 and may be cited as "Nottingham City Council (Holland Street, Arboretum, Nottingham) Gating Order 2014".
2. Save as provided in paragraph 4 below, no person shall proceed on foot, pedal cycle, horse or in vehicle or cause any animal to proceed in the public right of way over the highway described in Schedule 1 hereof ("the Highway") shown by the bold black continuous line between points (A) and (B) on the Map attached to this Order ("the Order Map") during the times specified in Schedule 2 hereof.
3. A barrier or barriers may be installed for the purpose of enforcing the restrictions provided for in this order and the contact details of the persons who are respectively responsible for maintaining and operating the barriers are given at Schedules 3 and 4 hereof.
4. Nothing in paragraph 2 shall apply to the following:-
 - (a) The personnel of the Ambulance/National Health Services, Fire and Rescue Services or Police Authority proceeding in the Highway;
 - (b) Occupiers of premises and the invitees and licensees of occupiers of premises adjoining or adjacent to the Highway who require access to or egress from such premises;
 - (c) Persons carrying out any of the following operations if the vehicle being used in relation to such operations cannot be conveniently used for such purpose in any other highway:
 - (i) building, industrial or demolition;
 - (ii) the inspection, maintenance, improvement or repair of the Highway;
 - (iii) persons carrying out any works for the laying, erection, alteration or repair of any sewer, main, pipe or apparatus in, on, under or adjacent to the Highway in connection with the supply of gas, water, electricity or electronic communications as defined in Schedule 3 of the Communications Act 2003.

- (d) The service for the collection of refuse or other items from premises adjacent to or adjoining the Highway.
5. The alternative route to the Highway which is available for use to pedestrians during the hours of operation of this Gating Order is described in Schedule 5 hereof and shown by the bold black broken line between points (A) and (B) on the Order Map.

GIVEN UNDER
THE COMMON SEAL of
NOTTINGHAM CITY COUNCIL
this 10th day of January 2014


AUTHORISED SIGNATORY



Authorised by the AREA 4
Arboretum, Dunkirk and Lenton, Radford and
Park Area Committee
On the 18th September 2013
Minute number 19

NOTTINGHAM CITY COUNCIL
HIGHWAYS ACT 1980 – GATING ORDER

**NOTTINGHAM CITY COUNCIL (HOLLAND STREET, ARBORETUM,
NOTTINGHAM) GATING ORDER 2014 (GO 5012)**

SCHEDULE 1

THE HIGHWAY

The footpath running from Hyson Street at point (A) SK 5581 4108 and running in a southerly direction for a distance of 25 metres along the western boundary of No: 12 Holland Street to a point on Holland Street at (B) SK 5582 4106.

SCHEDULE 2

HOURS OF OPERATION

All times on all days

SCHEDULE 3

MAINTENANCE OF BARRIER(S)

The Service Manager of the Highways Services Section of Nottingham City Council at Humber Building, East Croft Depot, London Road Nottingham, NG2 3AH telephone number 0115 8761363.

SCHEDULE 4

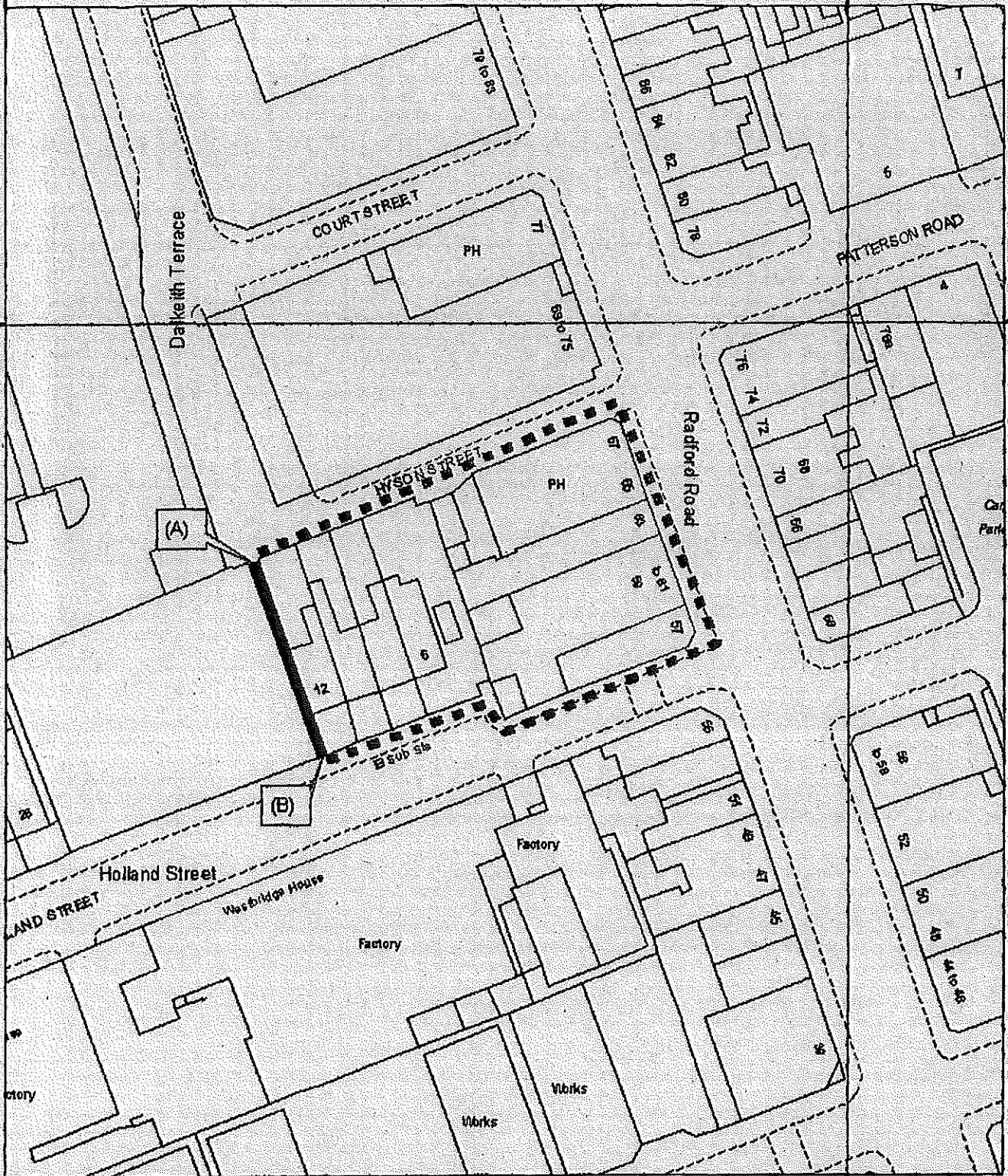
OPERATION OF BARRIER(S)

The Director of Community Protection of Nottingham City Council at Central Police Station, North Church Street, Nottingham, NG2 3AH telephone number 101.

SCHEDULE 5



ALTERNATIVE ROUTE

The alternative route available will be from point (A) SK 5581 4108 and continuing along Hyson Street in an easterly direction for 48 metres to Radford Road, then turn right and continue south along Radford Road for a distance of 30 metres, then turn right onto Holland Street and continue in a westerly direction for a distance of 50 metres to point (B) SK 5582 4106 comprising a total distance of 103 metres.



Nottingham City Council (Holland Street, Arboretum, Nottingham) Gating Order 2014

Legend

-  (A) - (B) footpath subject of gating order
-  alternative route



Development


Scale 1:625

NOTTINGHAM CITY COUNCIL (HOLLAND STREET, ARBORETUM,
NOTTINGHAM) GATING ORDER 2014 (GO 5012)


(ANTI-SOCIAL BEHAVIOUR, CRIME AND POLICING ACT 2014, CHAPTER 2
SECTION 59 – 75)

Pursuant to section 60(2) of the Anti-social Behaviour, Crime and Policing Act 2014 the period that the Nottingham City Council (Holland Street, Arboretum, Nottingham) Gating Order 2014 has effect has been extended. This extension was approved by Castle, Hyson Green and Arboretum and Radford Area Committee on 16 September 2020. This Order will now expire on 18 October 2023.

Dated this 2nd day of October 2020

Signed: 

Authorised Signatory



NOTTINGHAM CITY COUNCIL (HOLLAND STREET, ARBORETUM, NOTTINGHAM) GATING ORDER 2014
(GO 5012)

(ANTI-SOCIAL BEHAVIOUR, CRIME AND POLICING ACT 2014, CHAPTER 2 SECTION 59-75)

Pursuant to section 60(2) of the Anti-social Behaviour, Crime and Policing Act 2014 the period that the Nottingham City Council (Holland Street, Arboretum, Nottingham) Gating Order 2014 has effect has been extended. This extension was approved by the Portfolio Holder for Neighbourhoods, Safety and Inclusion on 16 October 2023. This Order will now expire on 17 October 2026.

Dated this SEVENTEENTH day of OCTOBER 2023

This Deed is given under the
Common Seal of **Nottingham**
City Council:



}

A handwritten signature in black ink, appearing to read "Malcolm R Townroe".

Malcolm R Townroe - Director of Legal & Governance

Beth Brown – Head of Legal & Governance

