

21  
NH

**NOTTINGHAM CITY COUNCIL**  
**HIGHWAYS ACT 1980 – GATING ORDER**

**NOTTINGHAM CITY COUNCIL (BOTANY AVENUE TO RANSOM ROAD,  
MAPPERLEY, NOTTINGHAM) GATING ORDER 2012 (GO 5009)**


The Nottingham City Council in exercise of its power under section 129A of the Highways Act 1980 ("the Act") and being satisfied that the conditions set out in section 129A(3) of the Act have been met hereby makes the following order:-

1. This Order shall come into force for all purposes on the 27<sup>th</sup> day of February 2012 and may be cited as "Nottingham City Council (Botany Avenue to Ransom Road, Mapperley, Nottingham) Gating Order 2012".
2. Save as provided in paragraph 4 below, no person shall proceed on foot, pedal cycle, horse or in vehicle or cause any animal to proceed in the public right of way over the highway described in Schedule 1 hereof ("the Highway") shown between points (A) and (B) on the plan attached to this Order ("the Order Map") during the times specified in Schedule 2 hereof.
3. A barrier or barriers may be installed for the purpose of enforcing the restrictions provided for in this order and the contact details of the persons who are respectively responsible for maintaining and operating the barriers are given at Schedules 3 and 4 hereof.
4. Nothing in paragraph 2 shall apply to the following:-
  - (a) The personnel of the Ambulance/National Health Services, Fire and Rescue Services or Police Authority proceeding in the Highway;
  - (b) Occupiers of premises and the invitees and licensees of occupiers of premises adjoining or adjacent to the Highway who require access to or egress from such premises;
  - (c) Persons carrying out any of the following operations if the vehicle being used in relation to such operations cannot be conveniently used for such purpose in any other highway:
    - (i) building, industrial or demolition;
    - (ii) the inspection, maintenance, improvement or repair of the Highway;
    - (iii) persons carrying out any works for the laying, erection, alteration or repair of any sewer, main, pipe or apparatus in, on, under or adjacent to the Highway in connection with the supply of gas, water, electricity or electronic communications as defined in Schedule 3 of the Communications Act 2003.
  - (d) The service for the collection of refuse or other items from premises adjacent to or adjoining the Highway.

5. The alternative route to the Highway which is available for use to pedestrians during the hours of operation of this Gating Order is described in Schedule 5 hereof and shown between points (A) and (B) on the Order Map.

GIVEN UNDER  
THE COMMON SEAL of  
NOTTINGHAM CITY COUNCIL  
this 20<sup>th</sup> day of FEBRUARY 2012

  
AUTHORISED SIGNATORY



AREA 5  
Mapperley & Sherwood Area  
Committee  
Mapperley Ward  
Dated 20<sup>th</sup> September 2011  
Minute number 22



**NOTTINGHAM CITY COUNCIL**  
**HIGHWAYS ACT 1980 – GATING ORDER**

**NOTTINGHAM CITY COUNCIL (BOTANY AVENUE TO RANSOM ROAD,  
MAPPERLEY, NOTTINGHAM) GATING ORDER 2012 (GO 5009)**

**SCHEDULE 1**

**THE HIGHWAY**

The footpath running from (A) SK 5861 4148 to (B) SK 5847 4146 comprising a total distance of 183 metres

**SCHEDULE 2**

**HOURS OF OPERATION**

All times on all days

**SCHEDULE 3**

**MAINTENANCE OF BARRIER(S)**

The Team Leader of the Highways Maintenance Section of Nottingham City Council at Humber Building, East Croft Depot, London Road Nottingham, NG1 5NT telephone number 0115 9152100

**SCHEDULE 4**

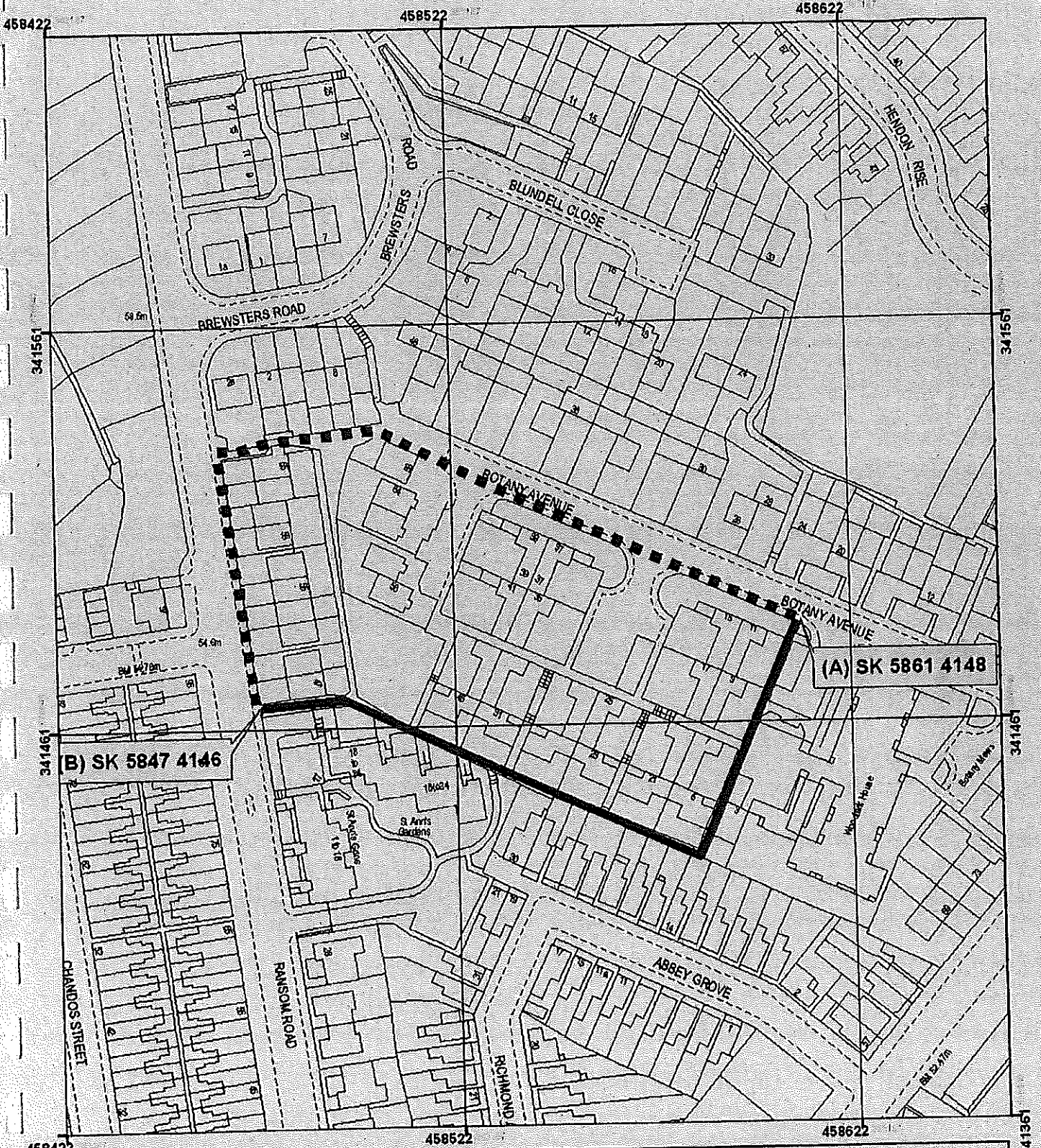
**OPERATION OF BARRIER(S)**

The Director of Community Protection of Nottingham City Council at Central Police Station, North Church Street, Nottingham, NG2 3AH telephone number 0115 9670999 extension 5514 or 5517.

**SCHEDULE 5**



**ALTERNATIVE ROUTE**

The alternative route will be from point (A) SK 5861 4148, continue in a westerly direction along Botany Avenue to the footpath running along the boundary of 2a to 8 Brewsters Road and 65 Ransom Road then continue west to Ransom Road, then turn left and continue along Ransom Road to point (B) SK 5847 4146 comprising a total distance of 240 metres.



Nottingham City Council (Botany Avenue to Ransom Road, Mapperley, Nottingham) Gating Order 2012 (GO5009)

**Legend**

-  (A) - (B) footpath subject of gating order
-  alternative route

Map produced by:  
February 2012  
Data provided by:  
2011 data:  
Map: Ordnance Survey



Development  
Scale 1:1,250




NOTTINGHAM CITY COUNCIL (BOTANY AVENUE TO RANSOM ROAD,  
MAPPERLEY, NOTTINGHAM) GATING ORDER 2012 (GO 5009)

(ANTI-SOCIAL BEHAVIOUR, CRIME AND POLICING ACT 2014, CHAPTER 2  
SECTION 59 – 75)


Pursuant to section 60(2) of the Anti-social Behaviour, Crime and Policing Act 2014 the period that the Nottingham City Council (Botany Avenue to Ransom Road, Mapperley, Nottingham) Gating Order 2012 has effect has been extended. This extension was approved by Dales, Mapperley and St Anns Area Committee on 8 September 2020. This Order will now expire on 18 October 2023.

Dated this 21<sup>st</sup> day of September 2020

Signed:



Authorised Signatory



NOTTINGHAM CITY COUNCIL (BOTANY AVENUE TO RANSOM ROAD, MAPPERLEY, NOTTINGHAM)  
GATING ORDER 2012 (GO 5009)

(ANTI-SOCIAL BEHAVIOUR, CRIME AND POLICING ACT 2014, CHAPTER 2 SECTION 59-75)

Pursuant to section 60(2) of the Anti-social Behaviour, Crime and Policing Act 2014 the period that the Nottingham City Council (Botany Avenue to Ransom Road, Mapperley, Nottingham) Gating Order 2012 has effect has been extended. This extension was approved by the Portfolio Holder for Neighbourhoods, Safety and Inclusion on 16 October 2023. This Order will now expire on 17 October 2026.

Dated this SEVENTEENTH day of OCTOBER 2023

This Deed is given under the  
Common Seal of **Nottingham**  
City Council:

}



Malcolm R Townroe – Director of Legal & Governance

Beth Brown – Head of Legal & Governance

10/10/10

10/10/10