

NOTTINGHAM CITY COUNCIL
HIGHWAYS ACT 1980 – GATING ORDER

NOTTINGHAM CITY COUNCIL (HOVENDEN GARDENS, HYSON GREEN
NOTTINGHAM) GATING ORDER 2012 (GO 5010)


The Nottingham City Council in exercise of its power under section 129A of the Highways Act 1980 ("the Act") and being satisfied that the conditions set out in section 129A(3) of the Act have been met hereby makes the following order:-

1. This order shall come into force for all purposes on the 27th day of February 2012 and may be cited as "Nottingham City Council (Hovenden Gardens, Hyson Green, Nottingham) Gating Order 2012".
2. Save as provided in paragraph 4 below, no person shall proceed on foot, pedal cycle, horse or in vehicle or cause any animal to proceed in the public right of way over the highway described in Schedule 1 hereof ("the Highway") shown by the cross hatched area within the solid black border between points (A) and (B) on the Map attached to this Order ("the Order Map") during the times specified in Schedule 2 hereof.
3. A barrier or barriers may be installed for the purpose of enforcing the restrictions provided for in this order and the contact details of the persons who are respectively responsible for maintaining and operating the barriers are given at Schedules 3 and 4 hereof.
4. Nothing in paragraph 2 shall apply to the following:-
 - (a) The personnel of the Ambulance/National Health Services, Fire and Rescue Services or Police Authority proceeding in the Highway;
 - (b) Occupiers of premises and the invitees and licensees of occupiers of premises adjoining or adjacent to the Highway who require access to or egress from such premises;
 - (c) Persons carrying out any of the following operations if the vehicle being used in relation to such operations cannot be conveniently used for such purpose in any other highway:
 - (i) building, industrial or demolition;
 - (ii) the inspection, maintenance, improvement or repair of the Highway;
 - (iii) persons carrying out any works for the laying, erection, alteration or repair of any sewer, main, pipe or apparatus in, on, under or adjacent to the Highway in connection with the supply of gas, water, electricity or electronic communications as defined in Schedule 3 of the Communications Act 2003.

- (d) The service for the collection of refuse or other items from premises adjacent to or adjoining the Highway.
5. The alternative route which is available for use to pedestrians during the hours of operation of this gating order is described in Schedule 5 hereof and shown by the dashed black line between points (A) and (B) on the Order Map.

GIVEN UNDER
THE COMMON SEAL of
NOTTINGHAM CITY COUNCIL
This 20th day of February 2012


AUTHORISED SIGNATORY



AREA 4, Arboretum, Berridge,
Radford & Park
Arboretum Ward
24th November 2011
Minute No. 25

NOTTINGHAM CITY COUNCIL
HIGHWAYS ACT 1980 - GATING ORDER

NOTTINGHAM CITY COUNCIL (HOVENDEN GARDENS, HYSON GREEN
NOTTINGHAM) GATING ORDER 2012 (GO 5010)

SCHEDULE 1

THE HIGHWAY

The section of footpath running from SK 5552 4122 to SK 5552 4122 comprising a total distance of 7 metres as shown on the Order Map by the crossed hatched area within the solid black border.

SCHEDULE 2

HOURS OF OPERATION

All times on all days

SCHEDULE 3

MAINTENANCE OF BARRIER(S)

The Team Leader of the Highways Maintenance Section of Nottingham City Council at Humber Building, East Croft Depot, London Road Nottingham, NG1 5NT telephone number 0115 9152100

SCHEDULE 4

OPERATION OF BARRIER(S)

The Director of Community Protection of Nottingham City Council at Central Police Station, North Church Street, Nottingham, NG2 3AH telephone number 0115 9670999 extension 5514 or 5517.

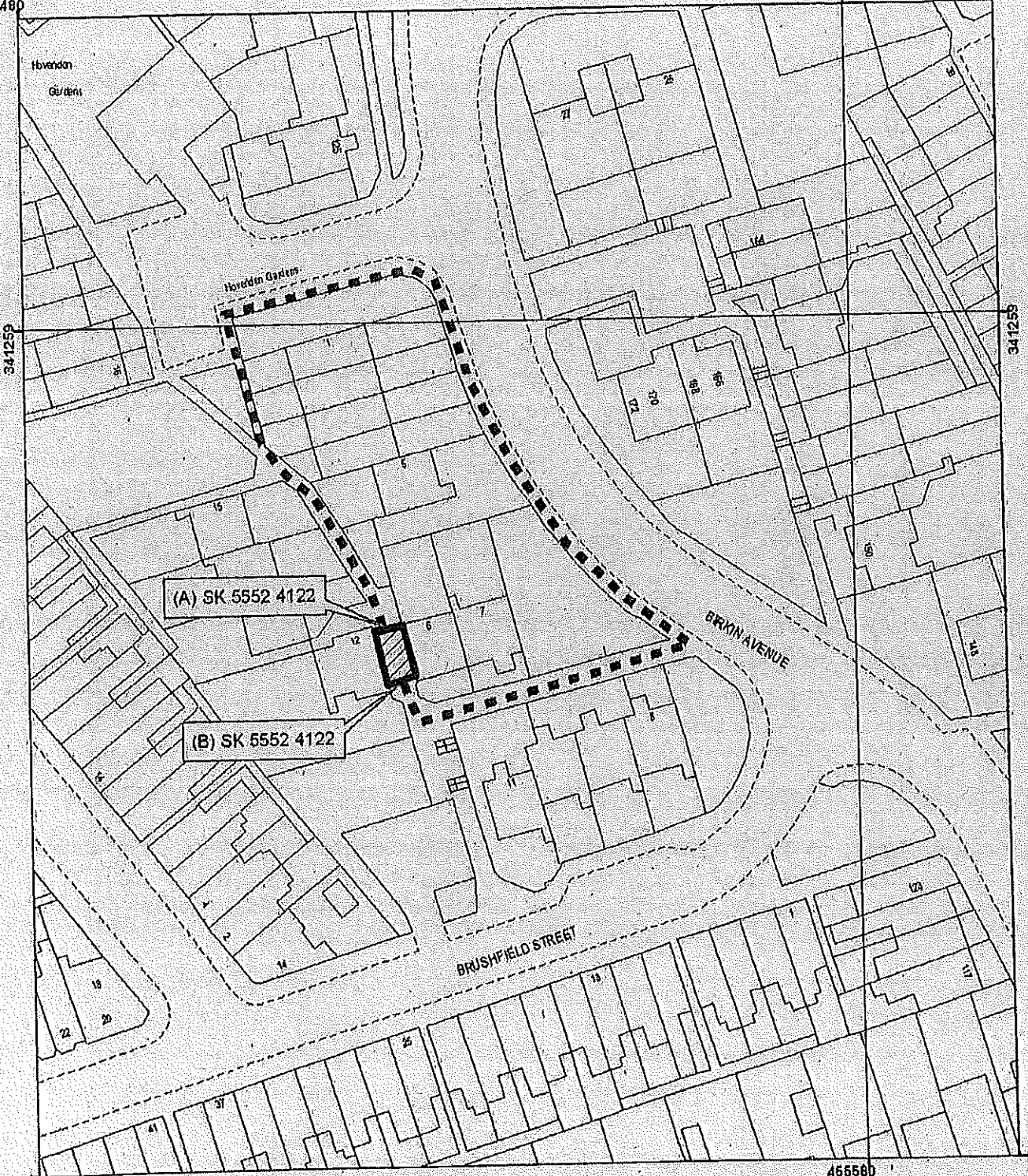
SCHEDULE 5

ALTERNATIVE ROUTE

The alternative route available will from point (A), continue north for 41 metres, then turn right towards Birkin Avenue, then turn right onto Birkin Avenue, continue along Birkin Avenue for a distance of 54 metres, and then turn right on to the footpath and continue along the footpath to point (B) comprising a total distance of 160 metres as shown on the Order Map by a dashed black line.

455480

455580




455480

455580

341159

Nottingham City Council (Hovenden Gardens, Hyson Green) Gating Order 2012 (GO5010)

Legend

- ■ ■ alternative route
-  part of footpath subject of Gating Order

This production was made in 2011.
 Map produced by
 0203 761111
 2011 © Ordnance Survey



Environment and Regeneration

Scale 1:625


This map is reproduced from Ordnance Survey material with the permission of Ordnance Survey on behalf of the Controller of Her Majesty's Stationery Office © Crown copyright. Unauthorised reproduction infringes Crown copyright and may lead to prosecution or civil proceedings. Nottingham City Council:100016917 2011.

NOTTINGHAM CITY COUNCIL (HOVENDEN GARDENS, HYSON GREEN,
NOTTINGHAM) GATING ORDER 2012 (GO 5010)

(ANTI-SOCIAL BEHAVIOUR, CRIME AND POLICING ACT 2014, CHAPTER 2
SECTION 59 – 75)

Pursuant to section 60(2) of the Anti-social Behaviour, Crime and Policing Act 2014 the period that the Nottingham City Council (Hovenden Gardens, Hyson Green, Nottingham) Gating Order 2012 has effect has been extended. This extension was approved by Castle, Hyson Green and Arboretum and Radford Area Committee on 16 September 2020. This Order will now expire on 18 October 2023.

Dated this 2nd day of October 2020

Signed: 

Authorised Signatory

NOTTINGHAM CITY COUNCIL

ANTI-SOCIAL BEHAVIOUR, CRIME AND POLICING ACT 2014 – PUBLIC SPACES PROTECTION ORDER

NOTTINGHAM CITY COUNCIL (HOVENDEN GARDENS, HYSON GREEN NOTTINGHAM) VARIATION ORDER 2023

- a. The Nottingham City Council (Hovenden Gardens, Hyson Green Nottingham) Gating Order 2012 (GO5010) ('the Order') was made under section 129A of the Highways Act 1980 ('HA') and originally known as a Gating Order.
- b. Section 129A HA has now been repealed but pursuant to section 75 of the Anti-social Behaviour, Crime and Policing Act 2014 ('the 2014 Act') the Order remained in force until 20 October 2017, after which it continued to remain in force as if the provisions of the Order were provisions of a Public Spaces Protection Order ('PSPO') made under the 2014 Act.
- c. PSPOs can remain in force for up to three years unless first extended in accordance with the 2014 Act. On 2 October 2020, pursuant to section 60(2) of the 2014 Act, Nottingham City Council ("the Council") approved an extension of the period that the Order had effect, to expire on 18 October 2023 unless first further extended.
- d. The Council in exercise of its power under section 61 of the 2014 Act and being satisfied on reasonable grounds that the conditions set out in section 59(2) and (3) of the 2014 Act are met

HEREBY varies the Order by this Order the Nottingham City Council (Hovenden Gardens, Hyson Green, Nottingham Variation Order 2023 ("this Variation Order") to extend the area where the public right of way is restricted by the Order as follows:

1. Paragraph 2 of the Order shall be amended so that in the fifth line of that Paragraph the reference to the letter "B" in brackets and before the words "*between points (A) and*" shall be replaced with the letter "D"
2. The Order Map as defined in Paragraph 2 of the Order and attached to the Order is to be replaced with the map attached to this Variation Order marked The Varied Order Map ("the Varied Order Map")
3. Paragraph 5 of the Order shall be amended so that in the third line of that Paragraph the reference to the letter "B" in brackets and before the words "*between points (A) and*" shall be replaced with the letter "D"
4. Schedule 1 of the Order shall be replaced with the following:

"SCHEDULE 1

THE HIGHWAY

The section of footpath running from SK 455523 341223 (point A) to SK 455537 341190 (point D) comprising a total distance of approximately 35.8 metres as shown on the Order Map by the crossed hatched area within the solid black border."

5. Schedule 4 of the Order shall be replaced with the following:

"SCHEDULE 4

OPERATION OF BARRIER(S)

The Director of Communities of Nottingham City Council at Central Police Station, Byron House, Maid Marian Way, Nottingham, NG1 6HS telephone number 0115 9155555"

6. Schedule 5 of the Order shall be replaced with the following:


"SCHEDULE 5

ALTERNATIVE ROUTE


The alternative route available will for point (A), continue north for a 41 metres, then turn right towards Birkin Avenue, then turn right onto Birkin Avenue, continue along Birkin Avenue for a distance of 54 metres, and the turn right on to the footpath and continue along the footpath to point (D) comprising a total distance of 205.81 metres as shown on the Order Map by a dashed black line."

Dated this 6th day of SEPTEMBER 2023

Given under the COMMON SEAL of
NOTTINGHAM CITY COUNCIL

)
)





AUTHORISED SIGNATORY



HOVENDEN GARDENS, HYSON GREEN NOTTINGHAM VARIATION TO PUBLIC SPACES PROTECTION ORDER



Legend

-  AB: Existing Restriction
-  BCD: Proposed Variation to Restriction
-  Alternative Route

The Varied Order Map 1:500



Nottingham
City Council

NOTTINGHAM CITY COUNCIL (HOVENDEN GARDENS, HYSON GREEN, NOTTINGHAM) GATING ORDER
2012 (GO 5010)

AS VARIED BY

THE NOTTINGHAM CITY COUNCIL (HOVENDEN GARDENS, HYSON GREEN, NOTTINGHAM) VARIATION
ORDER 2023


(ANTI-SOCIAL BEHAVIOUR, CRIME AND POLICING ACT 2014, CHAPTER 2 SECTION 59-75)

Pursuant to section 60(2) of the Anti-social Behaviour, Crime and Policing Act 2014 the period that the Nottingham City Council (Hovenden Gardens, Hyson Green, Nottingham) Gating Order 2012 (as varied) has effect has been extended. This extension was approved by the Portfolio Holder for Neighbourhoods, Safety and Inclusion on 16 October 2023. This Order will now expire on 17 October 2026.

Dated this SEVENTEENTH day of OCTOBER 2023

This Deed is given under the
Common Seal of **Nottingham
City Council:**

}



Malcolm R Townroe - Director of Legal & Governance

Beth Brown – Head of Legal & Governance

