
Schedule of Proposed Changes to Policies Map

Nottingham City Land and Planning Policies Development Plan Document (Local Plan Part 2) (2018)

Issued by Nottingham City Council

17th May 2019



**Nottingham
City Council**

Introduction:

The Land and Planning Policies (LAPP) document (Local Plan Part 2) forms part of the Local Plan for Nottingham City along with the Core Strategy which guides future development in Nottingham City.

The Local Plan Part 2 contains development management planning policies and site allocations against which planning applications for future development proposals in Nottingham City will be determined.

This document details the City Council's Proposed Changes to the Policies Map and relevant contextual changes to the Policies Map.

Contents

- Background..... 1
- City Council Changes to Policies Map..... 2
- PMC 1 Open Space Network 2
 - PMC1.1 Bilberry Walk Open Space..... 3
 - PMC1.2 Harrow Road Community Centre..... 4
 - PMC1.3 Shakespeare Villas Open Space 5
 - PMC1.4 St Leo’s Green 6
 - PMC1.5 Colwick Woods – West View - 2 7
 - PMC1.6 Radford Bridge Former Allotments 8
 - PMC1.7 Sneinton Walkway 2 9
 - PMC1.8 Sycamore Recreation Ground 10
 - PMC1.9 Britten Gardens Play Area 11
 - PMC1.10 Coleby Avenue Enclosure No. 2 – 1 (Abbey Bridge)..... 12
 - PMC1.11 Coleby Avenue Enclosure No. 1 – 2 (Abbey Bridge)..... 13
 - PMC1.12 Hoyland Avenue Enclosure No. 1 - 1 (Abbey Bridge) 14
 - PMC1.13 Hoyland Avenue Enclosure No. 1 - 2 (Abbey Bridge) 15
 - PMC1.14 Rothley Ave Green..... 16
 - PMC1.15 Stanton Tip outside of LWS and LAPP site 17
 - PMC1.16 Wollaton Vale road verges..... 18
 - PMC1.17 Astley Drive Open Space..... 19
 - PMC1.18 Daleside Road 20
 - PMC1.19 Harrison’s Plantation LNR - 2 21
 - PMC1.20 Hedley Villas 22
 - PMC1.21 Nottingham Canal 4-4..... 23
 - PMC1.22 Nottingham Castle 6 - 2 24
 - PMC1.23 Sneinton Walkway - 2 25
 - PMC1.24 Springfield Pastures..... 26
 - PMC1.25 Haywood Comprehensive School..... 27
- PMC 2 Allotments 28
 - PMC2.1 Mill Allotments..... 29
 - PMC2.2 Bagthorpe Gardens (Private Allotment)..... 30
- PMC 3 City Centre Primary Shopping Area..... 31
 - PMC3.1 Amendment to boundary area to exclude College Site 32
- PMC 4 NET Safeguarding (Indicative) 33
 - PMC4.1 Proposed extension of safeguarding at Phoenix Park..... 34
- PMC 5 Highway Planning Lines 35
 - PMC5.1 Deletion of TR2.13 Ring Road Major Phase 2 – Ring Road (Hucknall Road) 36
 - PMC5.2 Deletion of TR2.15 Ring Road Major Phase 2 – Ring Road (Crown Island)..... 37

PMC 6 Highway Route Improvement Safeguarding (Indicative)	38
PMC 6.1 Deletion of TR2.3 Ring Road Major Scheme Phase 2	39
PMC 7 Proposed Cycle Routes Safeguarding (Indicative)	40
PMC 7.1 Proposed Addition of Routes	41
PMC 8 Map Changes to Site Allocations	42
PMC8.1 PA4 Linby Street/Filey Street.....	43
PMC8.2 PA16 Woodhouse Way – Nottingham Business Park North	44
PMC8.3 PA17 Woodhouse Way – Woodhouse Park	45
PMC8.4 PA22 Western Boulevard.....	46
PMC8.5 PA40 Daleside Road – Former Colwick Service Station	47
PMC8.6 PA73 Canal Quarter – Sheriffs Way/Arkwright Street	48
PMC8.7 PA77 Waterside – London Road, Eastcroft Depot	49
PMC8.8 PA78 Waterside – London Road, South of Eastcroft Depot.....	50
PMC8.9 PA85 Waterside – Trent Lane, Park Yacht Club	51
Contextual Changes to Policies Map	52
PMC 9 Local Geological Sites*	52
PMC9.1 Castle Boulevard Exposures	53
PMC9.2 Castle Boulevard Exposures/B	54
PMC9.3 Castle Boulevard Exposures/C.....	55
PMC9.4 Eccles Way Old Quarry, St Ann’s Well Road.....	56
PMC9.5 Eccles Way Old Quarry, St Ann’s Well Road/B	57
PMC9.6 Haydn Road Industrial Park	58
PMC9.7 Hollowstone High Pavement The Lace Market	59
PMC9.8 Newark Crescent Exposure	60
PMC9.9 Old Victoria Station Railway Cutting	61
PMC9.10 Sneinton Hermitage	62
PMC9.11 Wollaton Hall Caves.....	63
PMC9.12 Colwick Wood Cliffs	64
PMC9.13 Holme Pit, Clifton	65
PMC9.14 Mansfield Road Cemetery Enclosure	66
PMC9.15 Muster Street Walk Quarry	67
PMC9.16 Muster Street Walk Quarry/B	68
PMC9.17 Muster Street Walk Quarry/C.....	69
PMC9.18 Nottingham Castle Rock	70
PMC9.19 Queen’s Medical Centre	71
PMC9.20 Queen’s Medical Centre/B	72
PMC9.21 Rough Hill Wood, Colwick.....	73
PMC9.22 Stone Pit Plantation Quarry, Strelley	74

PMC9.23 Tunnel Road, Nottingham	75
PMC9.24 University Lake Old River Bluffs	76
PMC9.25 Bulwell Forest Railway Cutting	77
PMC9.26 Cinderhill Road Railway Cutting	78
PMC9.27 Hucknall Road Cutting	79
PMC9.28 Manvers Pierrepont School, Sneinton	80
PMC9.29 Mapperley Old Marl Pit	81
PMC9.30 Railway Cutting by Woodthorpe Grange	82
PMC9.31 Stone Quarry, Bulwell	83
PMC 10 Local Wildlife Sites*	84
PMC10.1 Beeston Canal (1)	86
PMC10.2 Beeston Canal (2)	87
PMC10.3 Beeston Canal (3)	88
PMC10.4 Beeston Canal (4)	89
PMC10.5 Beeston Canal (5)	90
PMC10.6 Beeston Canal (6)	91
PMC10.7 Beeston Canal (7)	92
PMC10.8 Beeston Sidings	93
PMC10.9 Beeston Weir River Deposits	94
PMC10.10 Bulwell Hall Park (1).....	95
PMC10.11 Bulwell Hall Park (2).....	96
PMC10.12 Central Studio's Grassland	97
PMC10.13 Clifton Grove	98
PMC10.14 Clifton Wood	99
PMC10.15 Colwich Country Park	100
PMC10.16 Colwick Wood (1)	101
PMC10.17 Colwick Wood (2)	102
PMC10.18 Holme Pit	103
PMC10.19 King's Meadow Grassland	104
PMC10.20 Nottingham Racecourse Drain and Grassland	105
PMC10.21 Sneinton Railway Lands	106
PMC10.22 Trent Carr, Clifton	107
PMC10.23 Basford Junction	108
PMC10.24 Beeston Canal	109
PMC10.25 Beeston Canal	110
PMC10.26 Beeston Canal	111
PMC10.27 Beeston Canal	112
PMC10.28 Blenheim Lane Hedgerows.....	113

PMC10.29 Broxtowe Wood.....	114
PMC10.30 Bulwell Forest Golf Course	115
PMC10.31 Clifton Wood	116
PMC10.32 Colwick Country Park.....	117
PMC10.33 Colwick Country Park.....	118
PMC10.34 Fairham Brook (North of Fairham Bridge)	119
PMC10.35 Fairham Brook Nature Reserve	120
PMC10.36 Farley's Disused Railway.....	121
PMC10.37 Forest Grassland	122
PMC10.38 Iremonger Pond	123
PMC10.39 King's Meadow Grassland	124
PMC10.40 Nottingham University Downs.....	125
PMC10.41 River Leen (Part).....	126
PMC10.42 River Leen (Part).....	127
PMC10.43 River Leen (Part).....	128
PMC10.44 River Leen (Part).....	129
PMC10.45 River Trent North Bank	130
PMC10.46 Sandy Banks.....	131
PMC 11 Ancient Woodland*	132
PMC11.1 Clifton Wood	133
PMC 12 Air Quality Management Areas*	134
PMC12.1 Air Quality Management Areas (AQMA) – replacement of existing designations	135
PMC 13 Petroleum Exploration and Development Licence (PEDL)*	136
PMC13.1 Petroleum Exploration and Development Licence (PEDL) – Update to the areas in Nottingham	137
PMC 14 Area Decentralised Energy and Heat Network*	138
PMC14.1 Decentralised Energy and Heat Network – Map Index.....	139
PMC14.2 Decentralised Energy and Heat Network – Map 1	140
PMC14.3 Decentralised Energy and Heat Network – Map 2	141
PMC14.4 Decentralised Energy and Heat Network – Map 3	142
PMC14.5 Decentralised Energy and Heat Network – Map 4	143
PMC14.6 Decentralised Energy and Heat Network – Map 5	144
PMC14.7 Decentralised Energy and Heat Network – Map 6	145
PMC14.8 Decentralised Energy and Heat Network – Map 7	146
PMC14.9 Decentralised Energy and Heat Network – Map 8	147
PMC14.10 Decentralised Energy and Heat Network – Map 9	148
PMC14.11 Decentralised Energy and Heat Network – Map 10	149
PMC14.12 Decentralised Energy and Heat Network – Map 11	150
PMC14.13 Decentralised Energy and Heat Network – Map 12	151

Background

- 1.1 Following the hearing sessions held in November/December 2018 as part of the Examination of the Land and Planning Policies (LAPP) Development Plan Document, amendments are proposed to the Revised Publication LAPP that are considered necessary in order to make the document sound.
- 1.2 The Policies Map is therefore proposed to be changed to reflect these modifications and take account of any relevant updates. There are two types of map changes:
 - [City Council Changes to Policies Map](#) proposed by the Council to be shown on the policies map including policy map changes as a result of Proposed Main Modifications;
 - [Contextual Changes to Policies Map](#) which are made by different organisations and as such the changes are outside of the Council's control. These layers are highlighted on the policies map by an asterix *.
- 1.3 Comments are therefore invited on the Schedule of Changes to the Policies Map of the LAPP. If making any comments, please use the [Response Form](#) after reading the [Guidance Notes](#) and provide the reference number of the proposed change.

City Council Changes to Policies Map

- PMC 1 Open Space Network
- PMC 2 Allotments
- PMC 3 City Centre Primary Shopping Area
- PMC 4 NET Safeguarding (Indicative)
- PMC 5 Highway Planning Lines
- PMC 6 Highway Route Improvement Safeguarding (Indicative)
- PMC 7 Proposed Cycle Routes Safeguarding (Indicative)
- **PMC 8 Proposed Changes to Site Allocations (Policy SA1) required as a result of the Proposed Main Modifications**

Contextual Changes to Policies Map

- PMC 9 Local Geological Sites*
- PMC 10 Local Wildlife Sites*
- PMC 11 Ancient Woodland*
- PMC 12 Air Quality Management Areas*
- PMC 13 Petroleum Exploration and Development Licence (PEDL)*
- PMC 14 Area Decentralised Energy and Heat Network*

- 1.4 The Main Modification of the LAPP and all supporting documents can be found at <http://www.nottinghamcity.gov.uk/mainmodifications>.

City Council Changes to Policies Map

PMC 1 Open Space Network


Ref	Title
PMC1.1	Bilbery Walk Open Space
PMC1.2	Harrow Road Community Centre
PMC1.3	Shakespeare Villas Open Space
PMC1.4	St Leo's Green
PMC1.5	Colwick Woods – West View - 2
PMC1.6	Radford Bridge Former Allotments
PMC1.7	Sneinton Walkway 2
PMC1.8	Sycamore Recreation Ground
PMC1.9	Britten Gardens Play Area
PMC1.10	Coleby Avenue Enclosure No. 2 – 1 (Abbey Bridge)
PMC1.11	Coleby Avenue Enclosure No. 1 – 2 (Abbey Bridge)
PMC1.12	Hoyland Avenue Enclosure No. 1 - 1 (Abbey Bridge)
PMC1.13	Hoyland Avenue Enclosure No. 1 - 2 (Abbey Bridge)
PMC1.14	Rothley Ave Greent
PMC1.15	Stanton Tip outside of LWS and LAPP site
PMC1.16	Wollaton Vale road verges
PMC1.17	Astley Drive Open Space
PMC1.18	Daleside Road
PMC1.19	Harrison's Plantation LNR - 2
PMC1.20	Hedley Villas
PMC1.21	Nottingham Canal 4-4
PMC1.22	Nottingham Castle 6 - 2
PMC1.23	Sneinton Walkway - 2
PMC1.24	Springfield Pastures
PMC1.25	Haywood Comprehensive School

PMC1.1 Bilberry Walk Open Space

Open Space Network Addition - Bilberry Walk Open Space



Key

 Open Space Network - Proposed Change – Addition

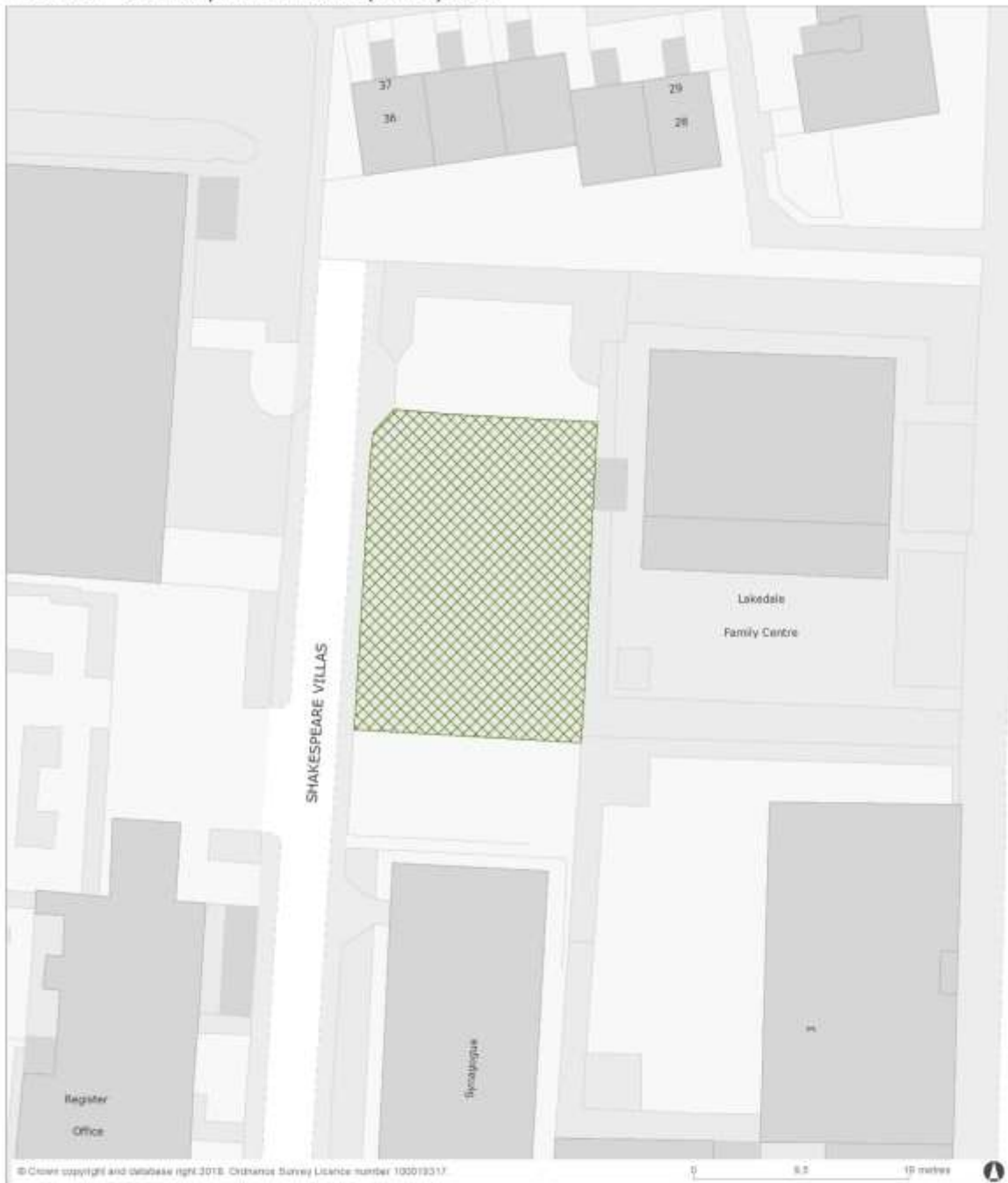



PMC1.2 Harrow Road Community Centre



PMC1.3 Shakespeare Villas Open Space

Open Space Network Addition - Shakespeare Villas Open Space



Key
 Open Space Network - Proposed Change - Addition




PMC1.4 St Leo's Green

Open Space Network Addition - St Leo's Green

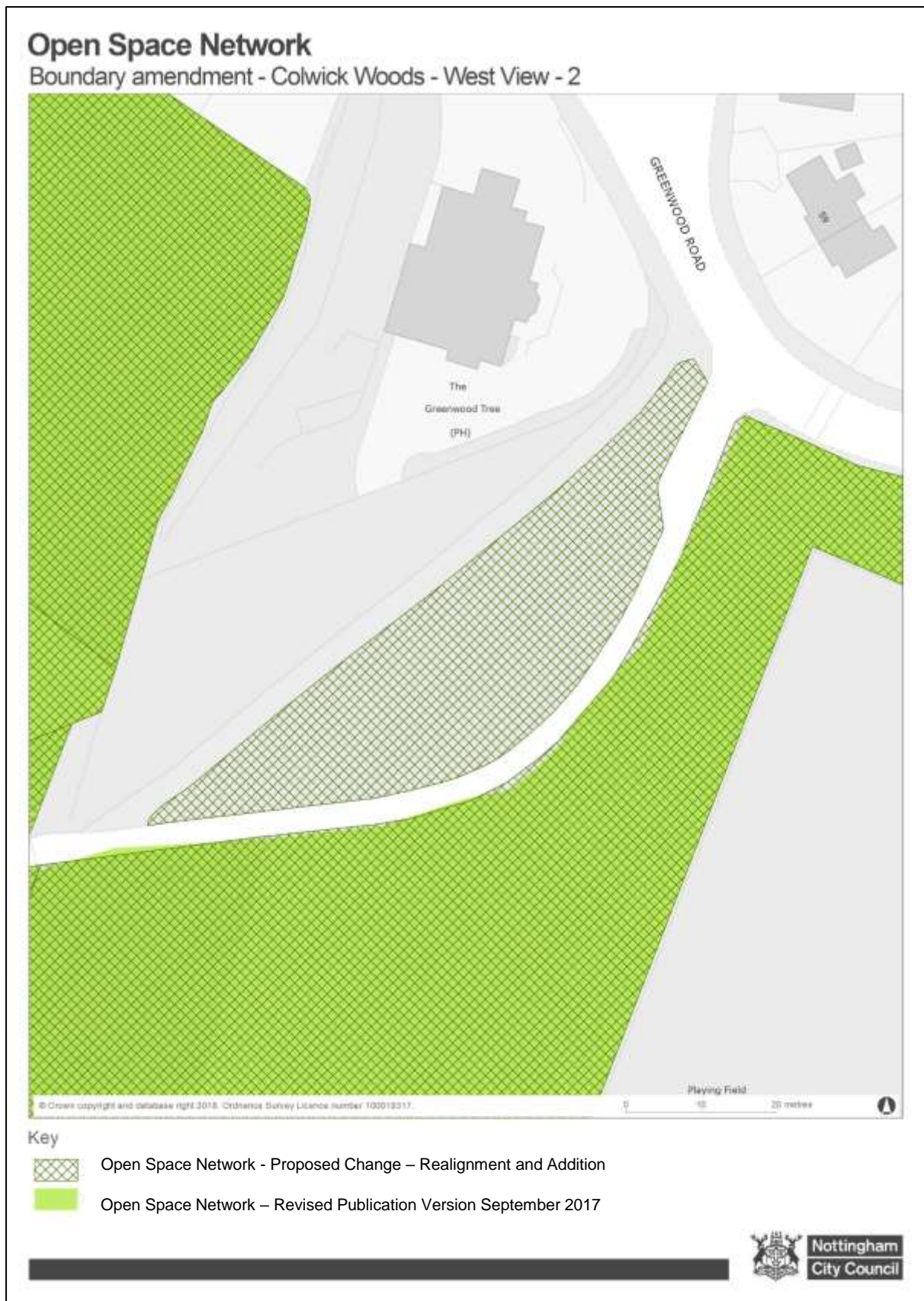


Key

 Open Space Network - Proposed Change - Addition



PMC1.5 Colwick Woods – West View - 2



PMC1.6 Radford Bridge Former Allotments



PMC1.7 Sneinton Walkway 2

Open Space Network

Boundary amendment - Sneinton Walkway 2



Key



Open Space Network - Proposed Change - Realignment



Open Space Network – Revised Publication Version September 2017



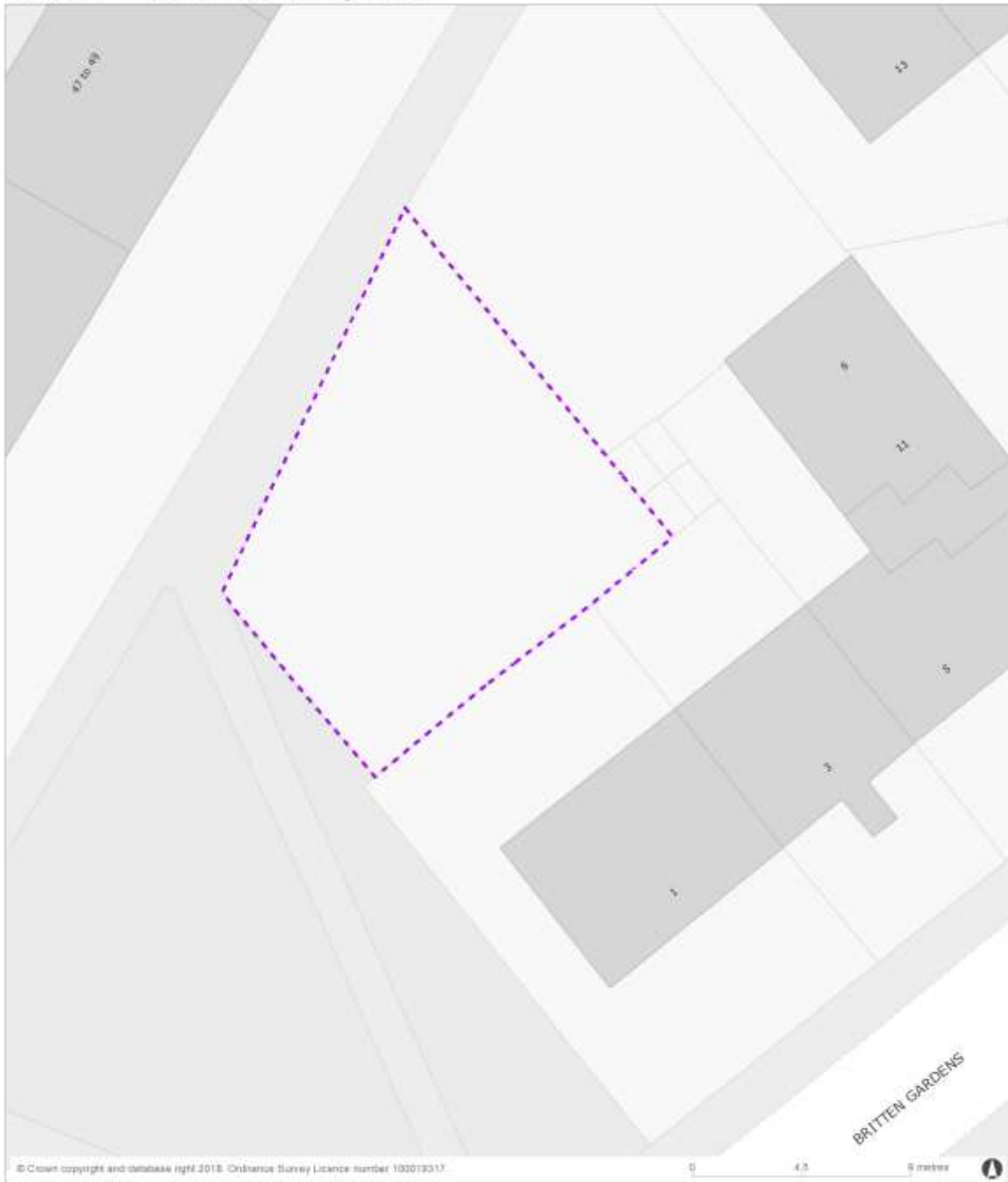
Nottingham
City Council

PMC1.8 Sycamore Recreation Ground




PMC1.9 Britten Gardens Play Area

Open Spaces Network Addition - Britten Gardens Play Area



Key

 Open Space Network Addition - Proposed Change - Addition

<http://www.nottingham.gov.uk/city-council/development-and-planning/development-control/development-control-appeals>





PMC1.10 Coleby Avenue Enclosure No. 2 – 1 (Abbey Bridge)

Open Spaces Network

Addition - Coleby Avenue Enclosure No. 1 - 1 (Abbey Bridge)



Key

-  Open Space Network Addition - Proposed Change – Addition
-  Open Space Network – Revised Publication Version September 2017





PMC1.11 Coleby Avenue Enclosure No. 1 – 2 (Abbey Bridge)

Open Spaces Network

Addition - Coleby Avenue Enclosure No. 1 - 2 (Abbey Bridge)



Key

-  Open Space Network Addition - Proposed Change - Addition
-  Open Space Network – Revised Publication Version September 2017





PMC1.12 Hoyland Avenue Enclosure No. 1 - 1 (Abbey Bridge)

Open Spaces Network

Addition - Hoyland Avenue Enclosure No.1 - 1 (Abbey Bridge)



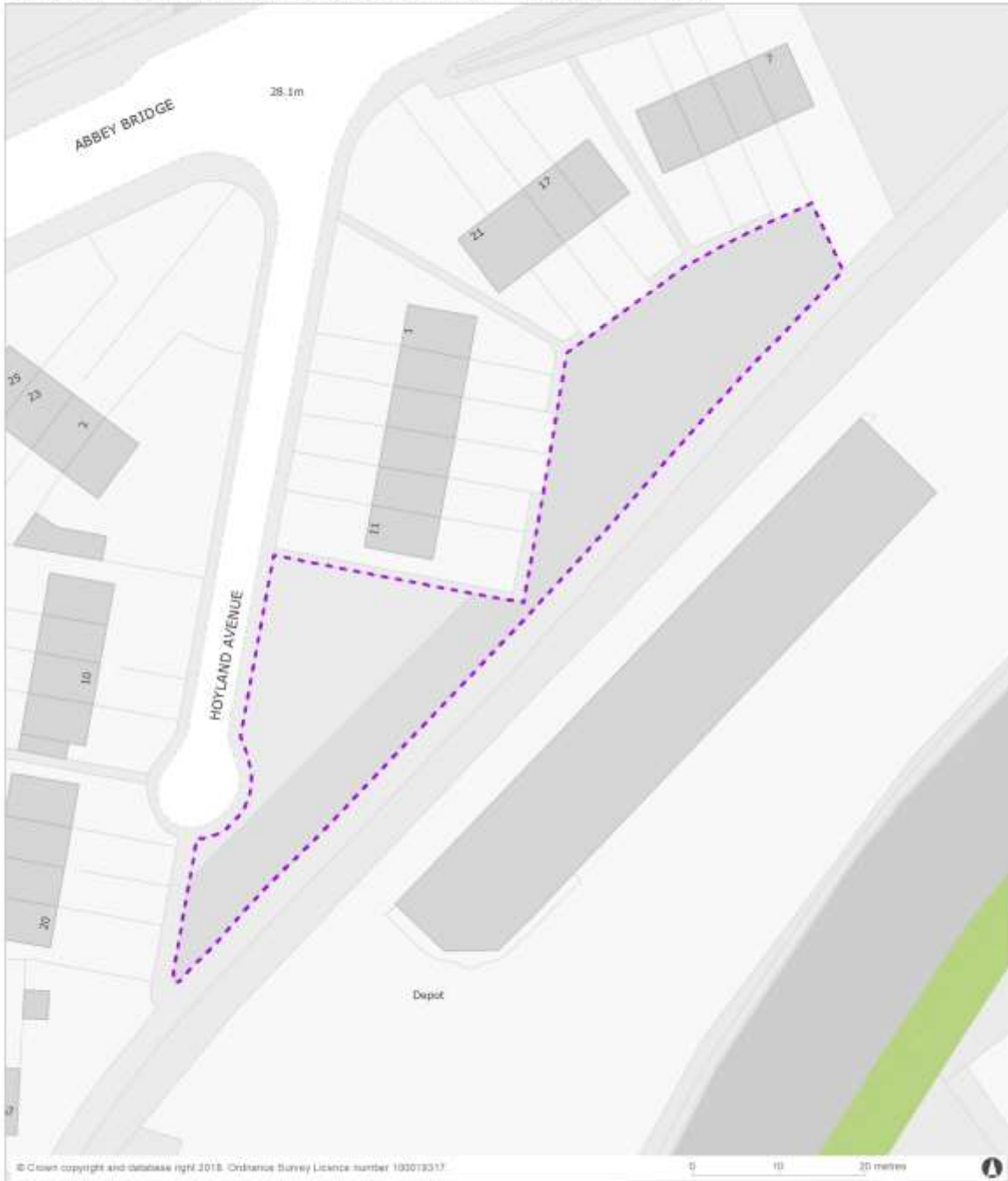
Key

-  Open Space Network Addition - Proposed Change - Addition
-  Open Space Network – Revised Publication Version September 2017



PMC1.13 Hoyland Avenue Enclosure No. 1 - 2 (Abbey Bridge)

Open Spaces Network

Addition - Hoyland Avenue Enclosure No.1 - 2 (Abbey Bridge)



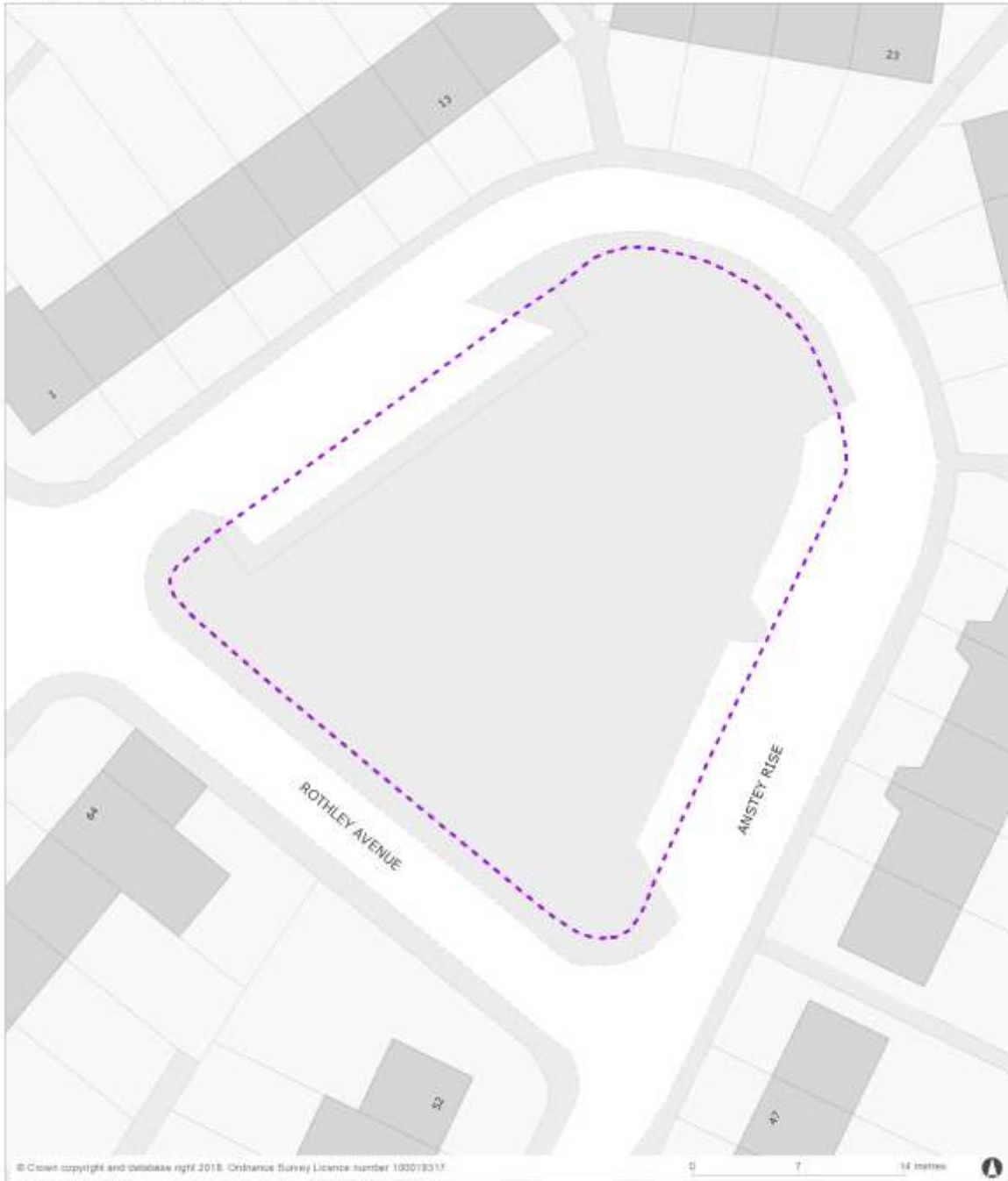
Key

-  Open Space Network Addition - Proposed Change - Addition
-  Open Space Network – Revised Publication Version September 2017



PMC1.14 Rothley Ave Green

Open Spaces Network Addition - Rothley Ave Green



Key

 Open Space Network Addition - Proposed Change - Addition



PMC1.15 Stanton Tip outside of LWS and LAPP site

Open Spaces Network

Addition - Stanton Tip outside of LWS and LAPP site



Key

-  Open Space Network Addition - Proposed Changes - Addition
-  Open Space Network – Revised Publication Version September 2017



PMC1.16 Wollaton Vale road verges

Open Spaces Network

Addition - Wollaton Vale road verges



Key



-  Open Space Network Addition - Proposed Change - Addition
-  Open Space Network – Revised Publication Version September 2017

PMC1.17 Astley Drive Open Space

Open Spaces Network Boundary Change - Astley Drive Open Space



Key



-  Proposed Change - Reduction
-  Open Space Network – Revised Publication Version September 2017

PMC1.18 Daleside Road

Open Spaces Network Boundary Change - Daleside Road



Key

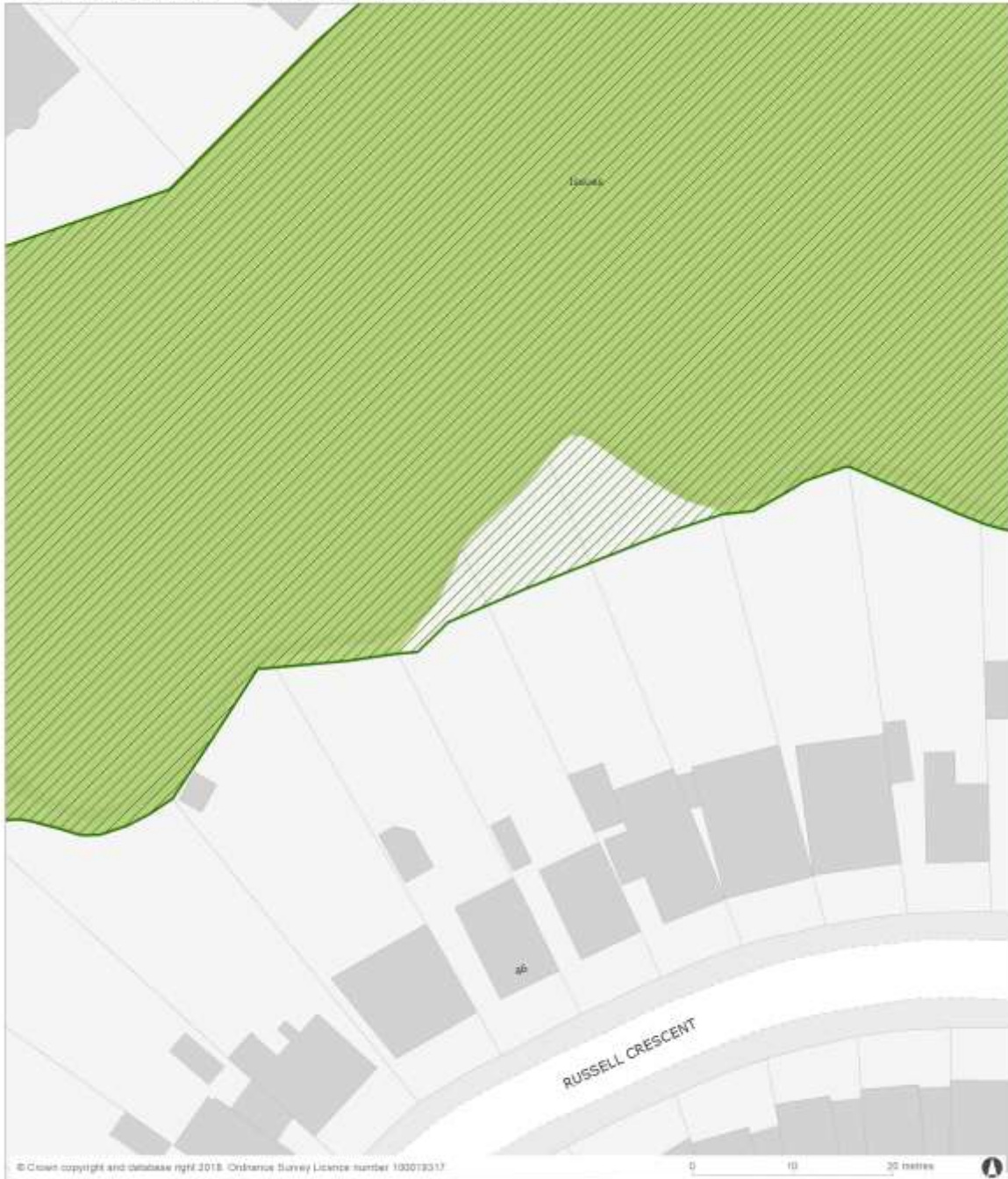
-  Proposed Change - Addition
-  Open Space Network – Revised Publication Version September 2017





PMC1.19 Harrison's Plantation LNR - 2

Open Spaces Network

Boundary Change - Harrison's Plantation LNR - 2



Key



-  Proposed Change - Addition
-  Open Space Network – Revised Publication Version September 2017

PMC1.20 Hedley Villas

Open Spaces Network Boundary Change - Hedley Villas



Key

-  Proposed Change - Addition
-  Open Space Network – Revised Publication Version September 2017



PMC1.21 Nottingham Canal 4-4

Open Spaces Network

Boundary Change - Nottingham Canal 4 - 4



Key

-  Proposed Change - Realignment
-  Open Space Network – Revised Publication Version September 2017



PMC1.22 Nottingham Castle 6 - 2

Open Spaces Network

Boundary Change - Nottingham Canal 6 - 2



Key



-  Proposed Change - Addition
-  Open Space Network – Revised Publication Version September 2017

PMC1.23 Sneinton Walkway - 2

Open Spaces Network Boundary Change - Sneinton Walkway - 2

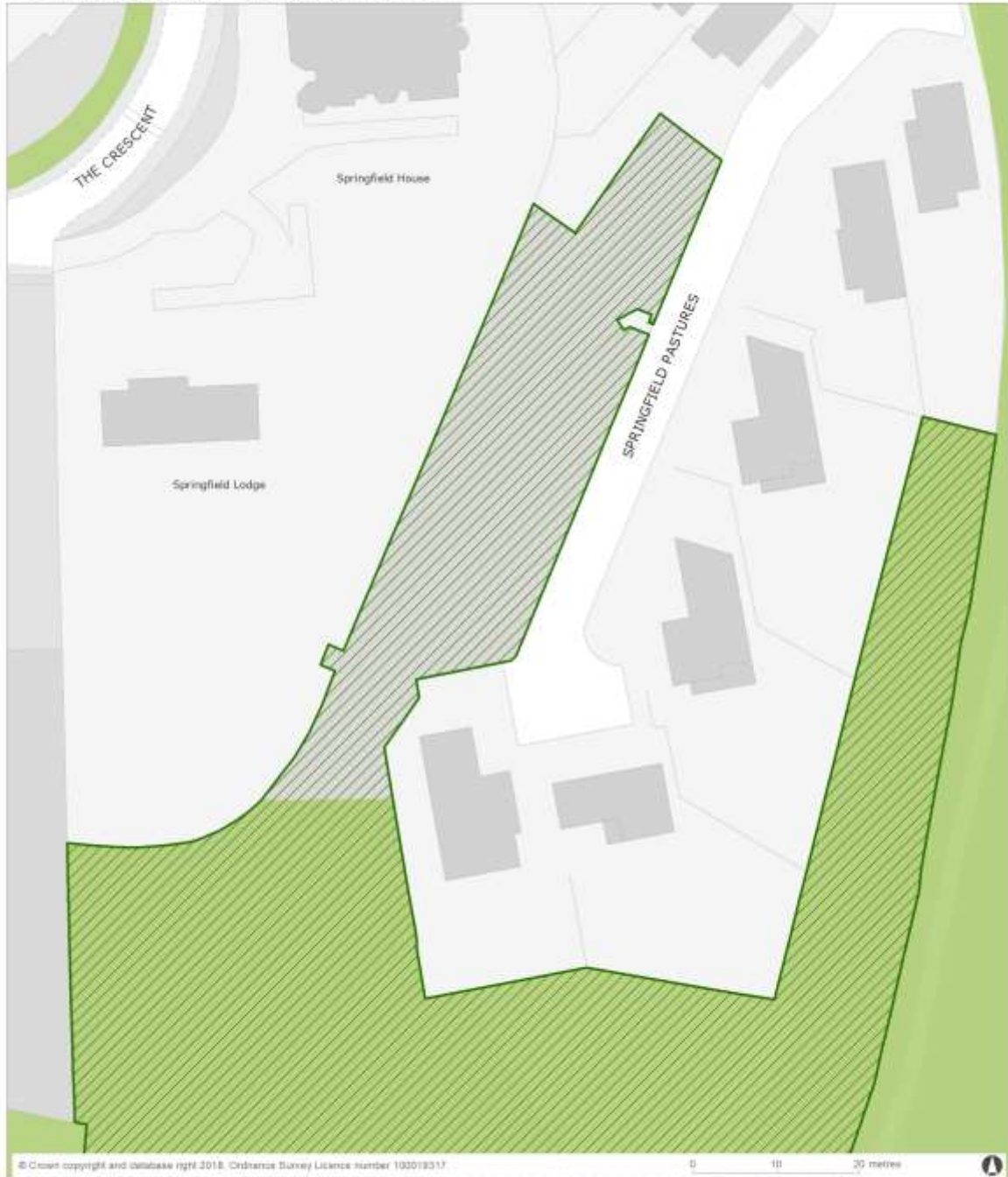


Key



-  Proposed Change - Addition
-  Open Space Network – Revised Publication Version September 2017

PMC1.24 Springfield Pastures

Open Spaces Network Boundary Change - Springfield Pastures

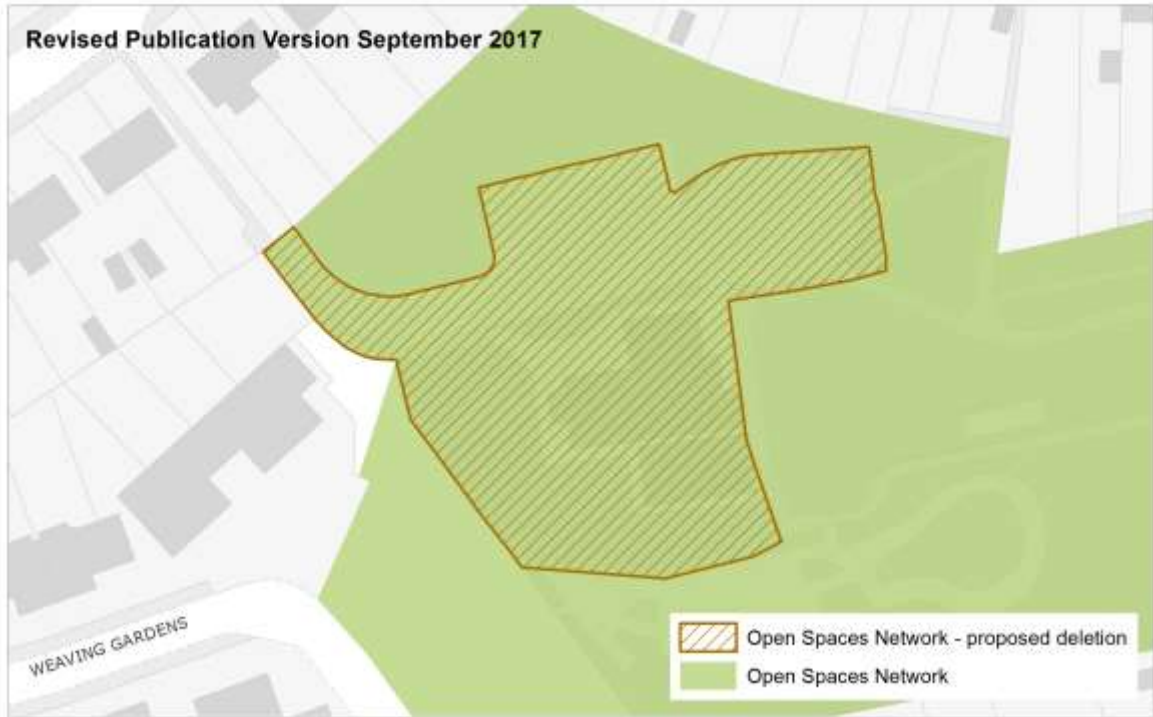


Key

-  Proposed Change - Addition
-  Open Space Network – Revised Publication Version September 2017

PMC1.25 Haywood Comprehensive School

Open Spaces Network Deletion of Haywood Comprehensive School



© Crown copyright and database right 2018. Ordnance Survey Licence number 100019317.

0 10 20 metres



Nottingham
City Council

PMC 2 Allotments

Ref	Title
PMC2.1	Mill Allotments – Boundary Modification
PMC2.2	Bagthorpe Gardens (Private Allotment) - Boundary Modification

PMC2.1 Mill Allotments

Allotments Boundary Modification - Mill Allotments



Key

- Plan Boundary
- Area Outside Plan Boundary
- Proposed Change
- Allotments Revised Publication September 2017



PMC2.2 Bagthorpe Gardens (Private Allotment)

Allotments

Boundary Modification - Bagthorpe Gardens (Private)



Key

- Plan Boundary
- Proposed Change
- Area Outside Plan Boundary
- Allotments Revised Publication September 2017



PMC 3 City Centre Primary Shopping Area



Ref	Title
PMC3.1	Amendment to boundary area to exclude College Site

PMC3.1 Amendment to boundary area to exclude College Site

Primary Shopping Area Amendment to area boundary to exclude college site



Key

-  Primary Shopping Area Revised Publication Version September 2017
-  Proposed Change



PMC 4 NET Safeguarding (Indicative)

Ref	Title
PMC4	Proposed extension of safeguarding at Phoenix Park

PMC4.1 Proposed extension of safeguarding at Phoenix Park

NET Safeguarding (Indicative)

Proposed extension of safeguarding at Phoenix Park



Key

● NET Stop

— NET Route

▨ Proposed addition to NET Safeguarding (Indicative)

▭ Plan Boundary

■ Area Outside Plan Boundary



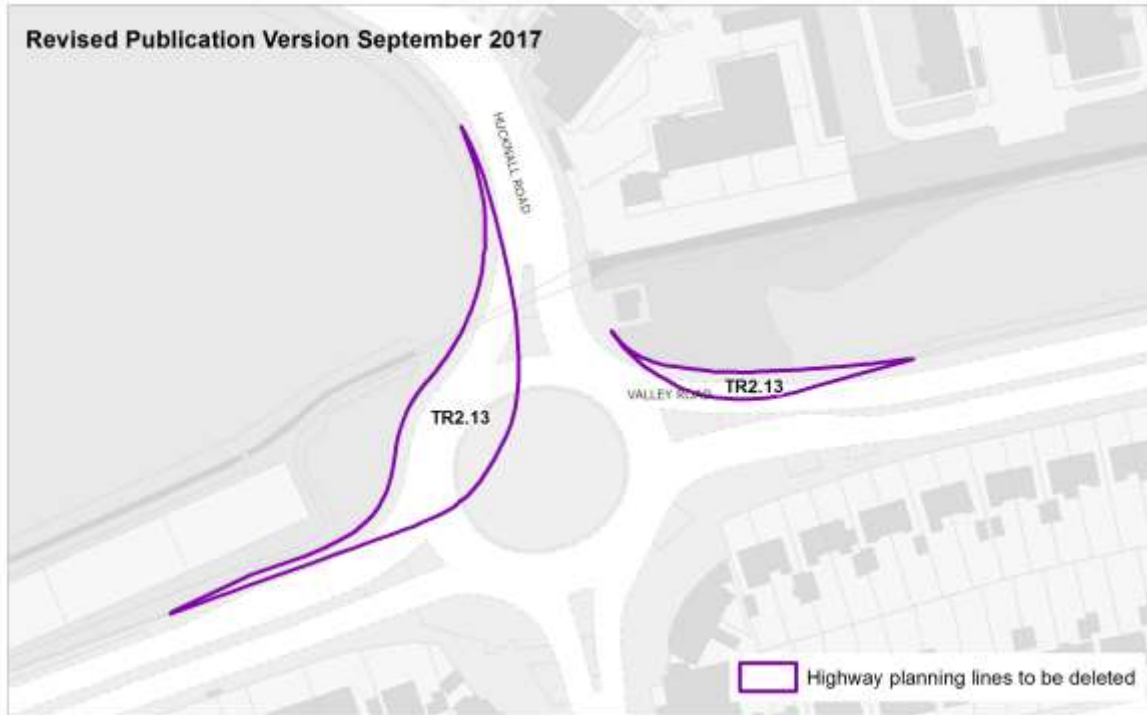
PMC 5 Highway Planning Lines

Ref	Title
PMC 5.1	Deletion of TR2.13 Ring Road Major Phase 2 – Ring Road (Hucknall Road)
PMC 5.2	Deletion of TR2.15 Ring Road Major Phase 2 – Ring Road (Crown Island)

PMC5.1 Deletion of TR2.13 Ring Road Major Phase 2 – Ring Road (Hucknall Road)

Highway Planning Lines

Deletion of TR2.13 Ring Road Major Phase 2 - Ring Road (Hucknall Road)



© Crown copyright and database right 2016. Ordnance Survey Licence number 100019317.

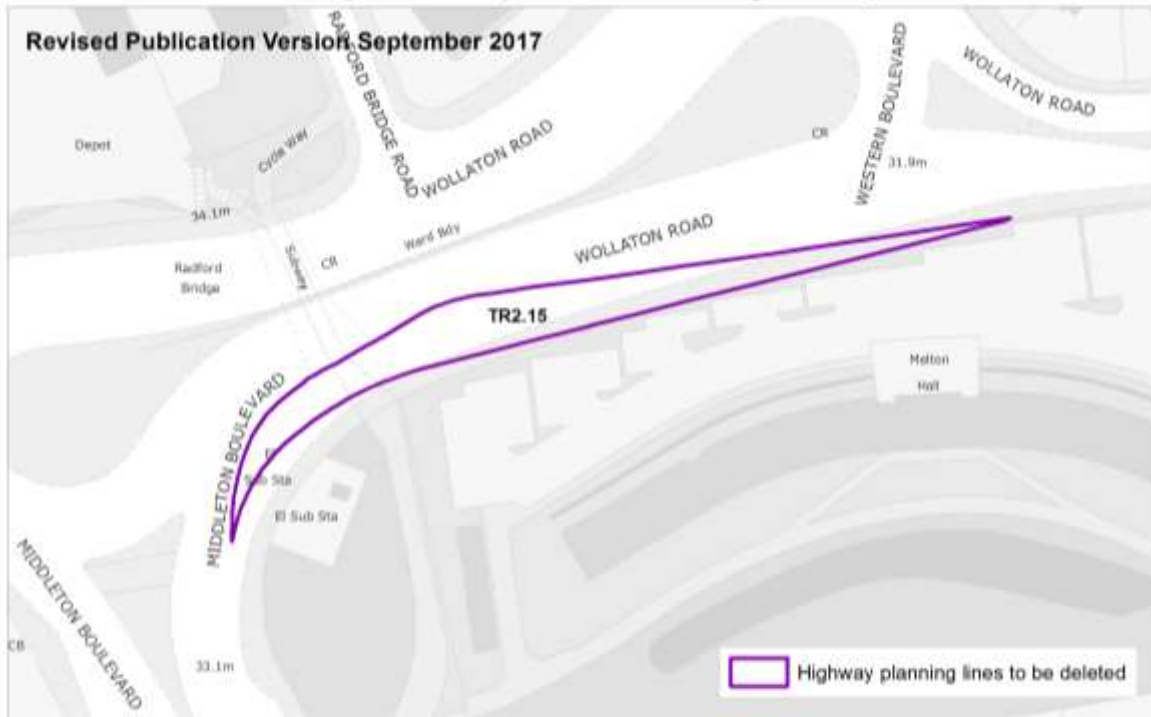
0 30 60 metres



PMC5.2 Deletion of TR2.15 Ring Road Major Phase 2 – Ring Road (Crown Island)

Highway Planning Lines

Deletion of TR2.15 Ring Road Major Phase 2 - Ring Road (Crown Island)



© Crown copyright and database right 2016. Ordnance Survey Licence number 100019317.

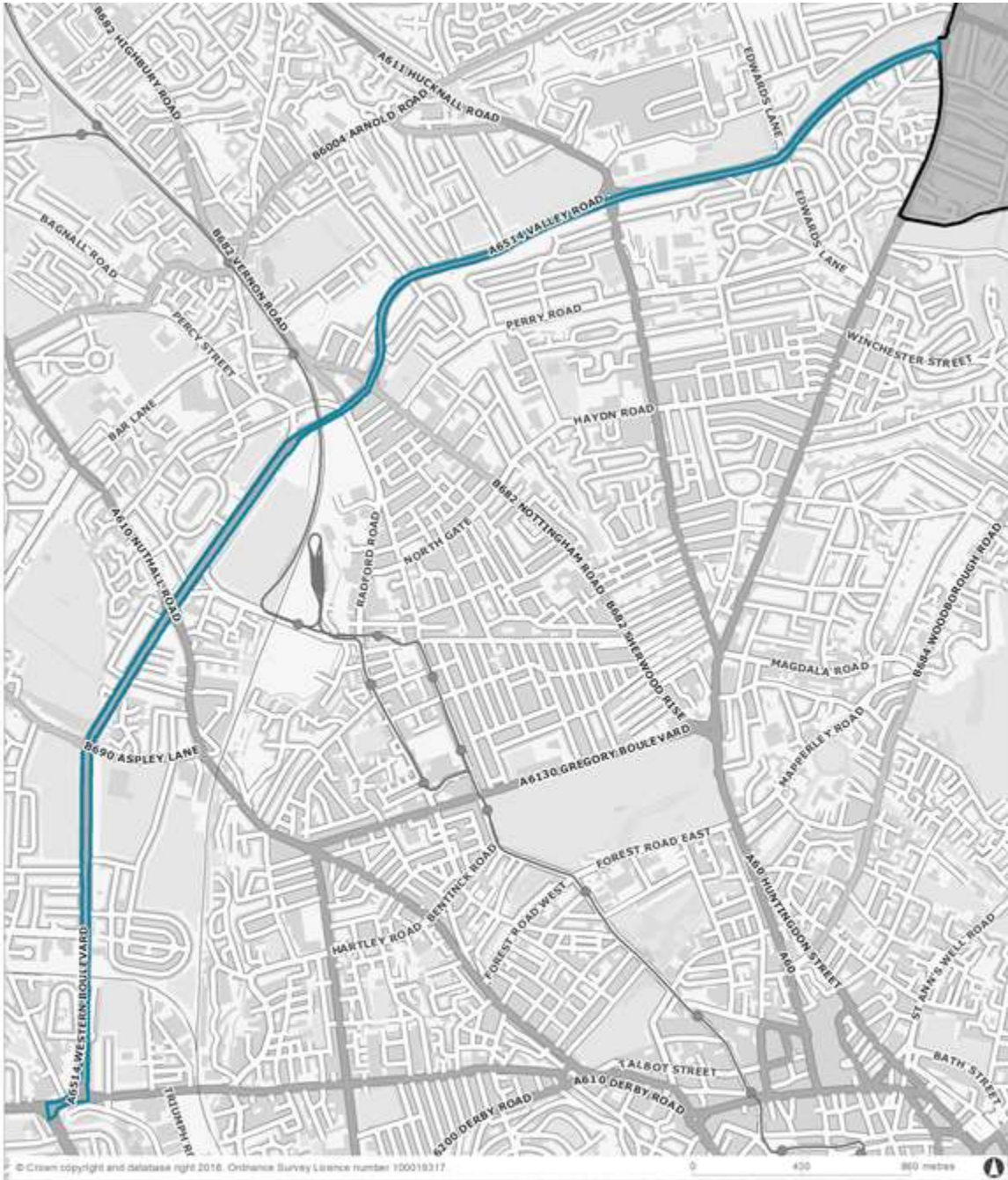
0 20 40 metres



PMC 6 Highway Route Improvement Safeguarding (Indicative)

Ref	Title
PMC 6.1	Deletion of TR2.3 Ring Road Major Scheme Phase 2

PMC 6.1 Deletion of TR2.3 Ring Road Major Scheme Phase 2
Highway Route Improvement Safeguarding (Indicative)
Deletion of TR2.3 Ring Road Major Scheme Phase 2



Key

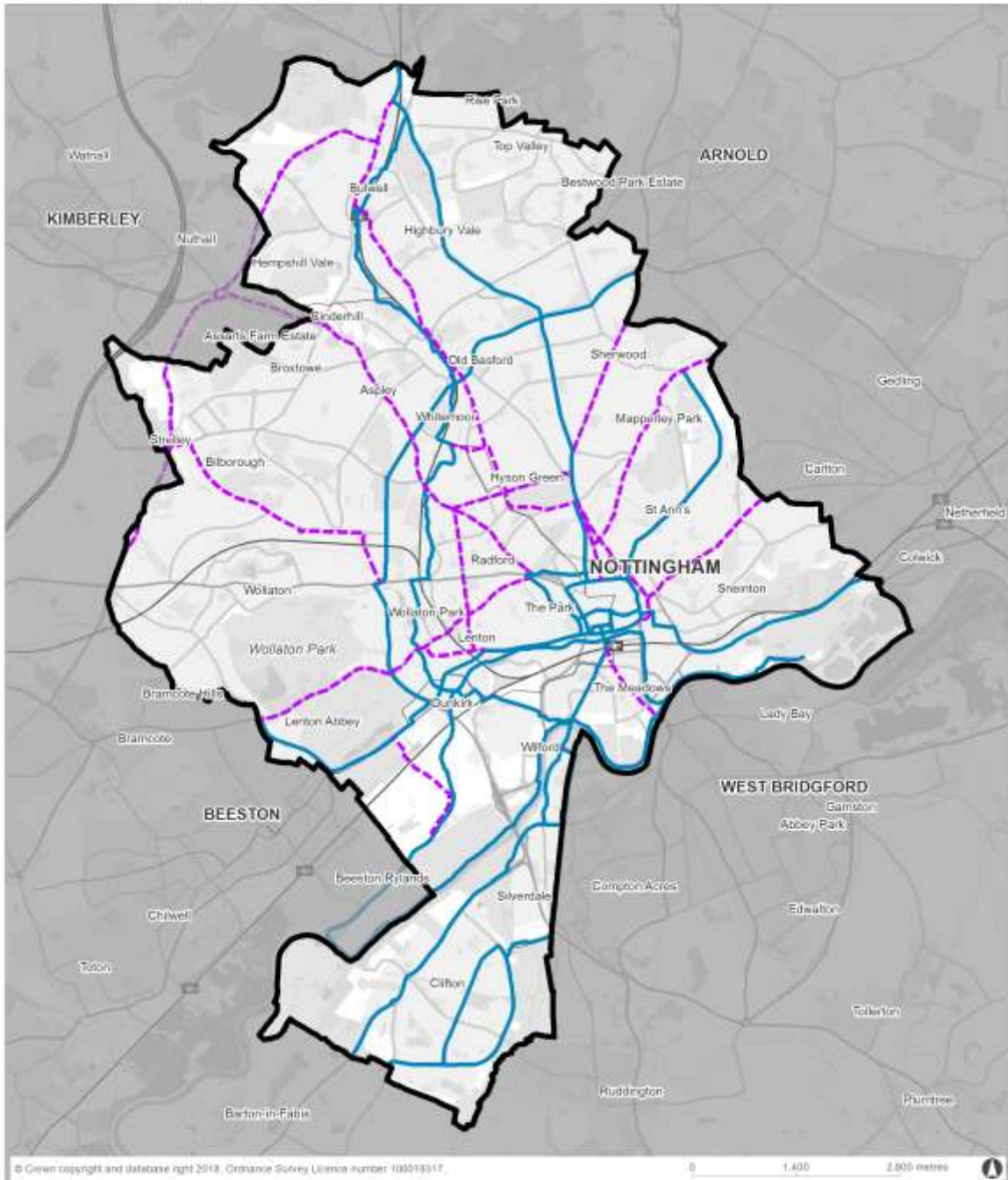
	Highway Route Improvement Safeguarding (Indicative) - TR2.3 to be deleted		Plan Boundary
			Area Outside Plan Boundary

PMC 7 Proposed Cycle Routes Safeguarding (Indicative)

Ref	Title
PMC7.1	Proposed Addition of Cycle Routes

PMC 7.1 Proposed Addition of Routes

Proposed Cycle Routes Safeguarding (Indicative) Proposed addition of routes



Key

- - - Proposed additions to Cycle Routes Safeguarding (Indicative)*
- Cycle Routes Safeguarding (Indicative) Revised Publication Version September 2017*
- Plan Boundary
- Area Outside Plan Boundary

*Safeguarding limited to within the Nottingham City Boundary



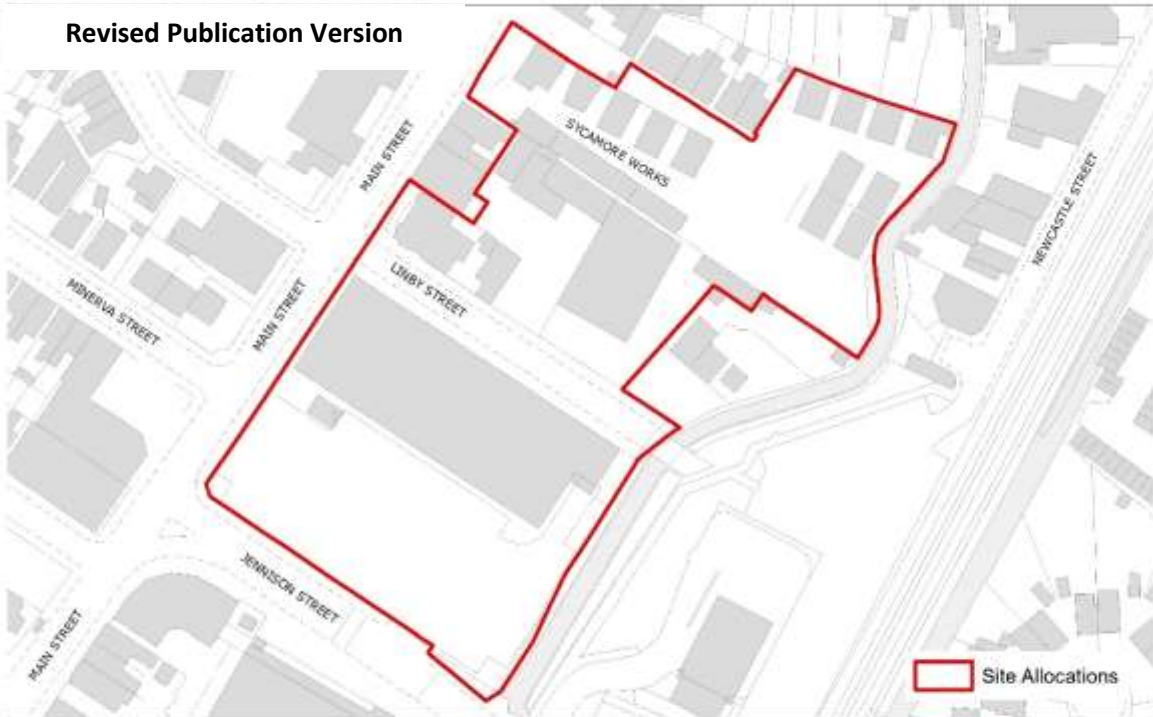
PMC 8 Map Changes to Site Allocations

Ref	Title	Reason
PMC8.1	PA4 Linby Street/Filey Street	Boundary of allocation amended to reflect completion of retail element.
PMC8.2	PA16 Woodhouse Way – Nottingham Business Park North	Development is complete.
PMC8.3	PA17 Woodhouse Way – Woodhouse Park	Development is complete.
PMC8.4	PA22 Western Boulevard	Site allocation removed from LAPP
PMC8.5	PA40 Daleside Road – Former Colwick Service Station	Development is complete.
PMC8.6	PA73 Canal Quarter – Sheriffs Way/Arkwright Street	Redline boundary amended.
PMC8.7	PA77 Waterside – London Road, Eastcroft Depot	Site merged with PA78.
PMC8.8	PA78 Waterside – London Road, South of Eastcroft Depot	Site merged with PA77.
PMC8.9	PA85 Waterside – Trent Lane, Park Yacht Club	Site boundary amended to reflect correct ownership.

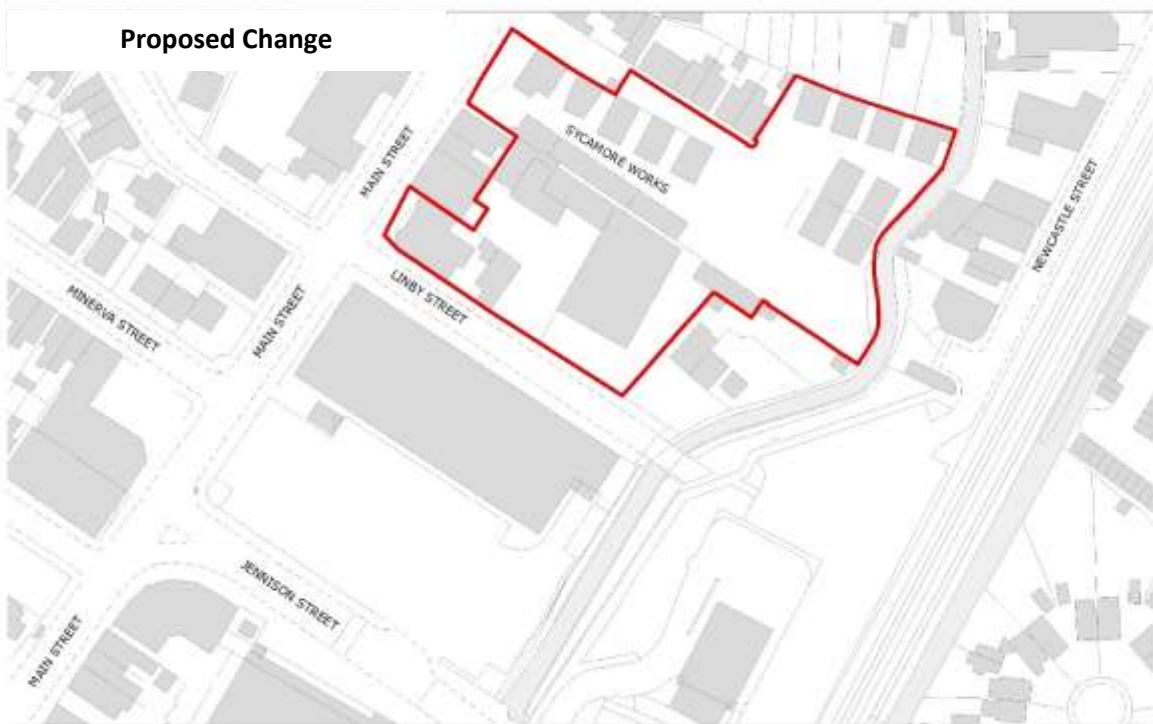
PMC8.1 PA4 Linby Street/Filey Street

Site Allocation Boundary Amendments PA4 Linby Street/Filey Street

Revised Publication Version



Proposed Change



© Crown copyright and database right 2018. Ordnance Survey Licence number 100018317.

0 30 60 metres

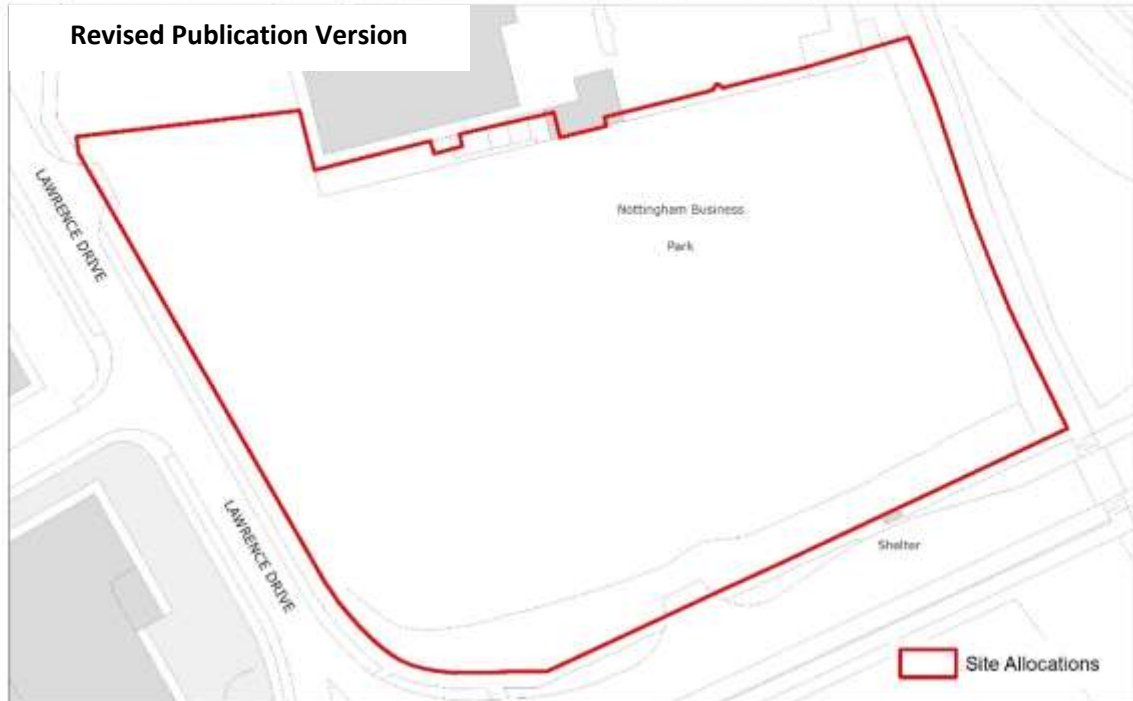


Nottingham
City Council

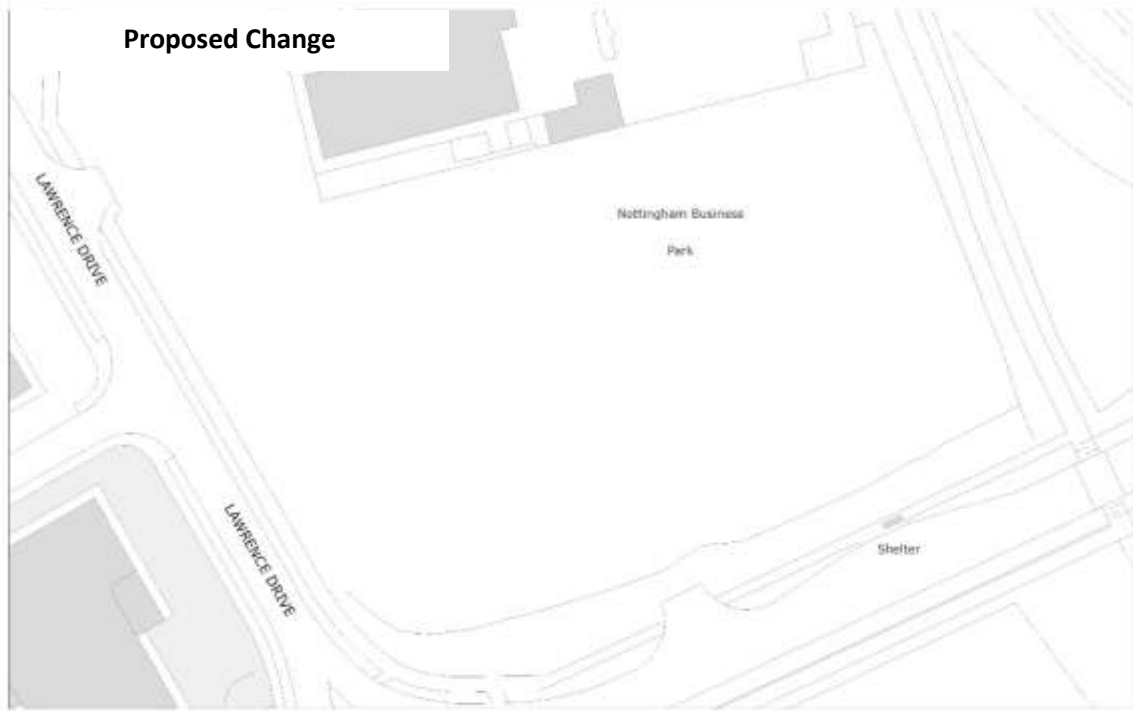
PMC8.2 PA16 Woodhouse Way – Nottingham Business Park North

Site Allocation Proposed Removal PA16 Woodhouse Way - Nottingham Business Park North

Revised Publication Version



Proposed Change

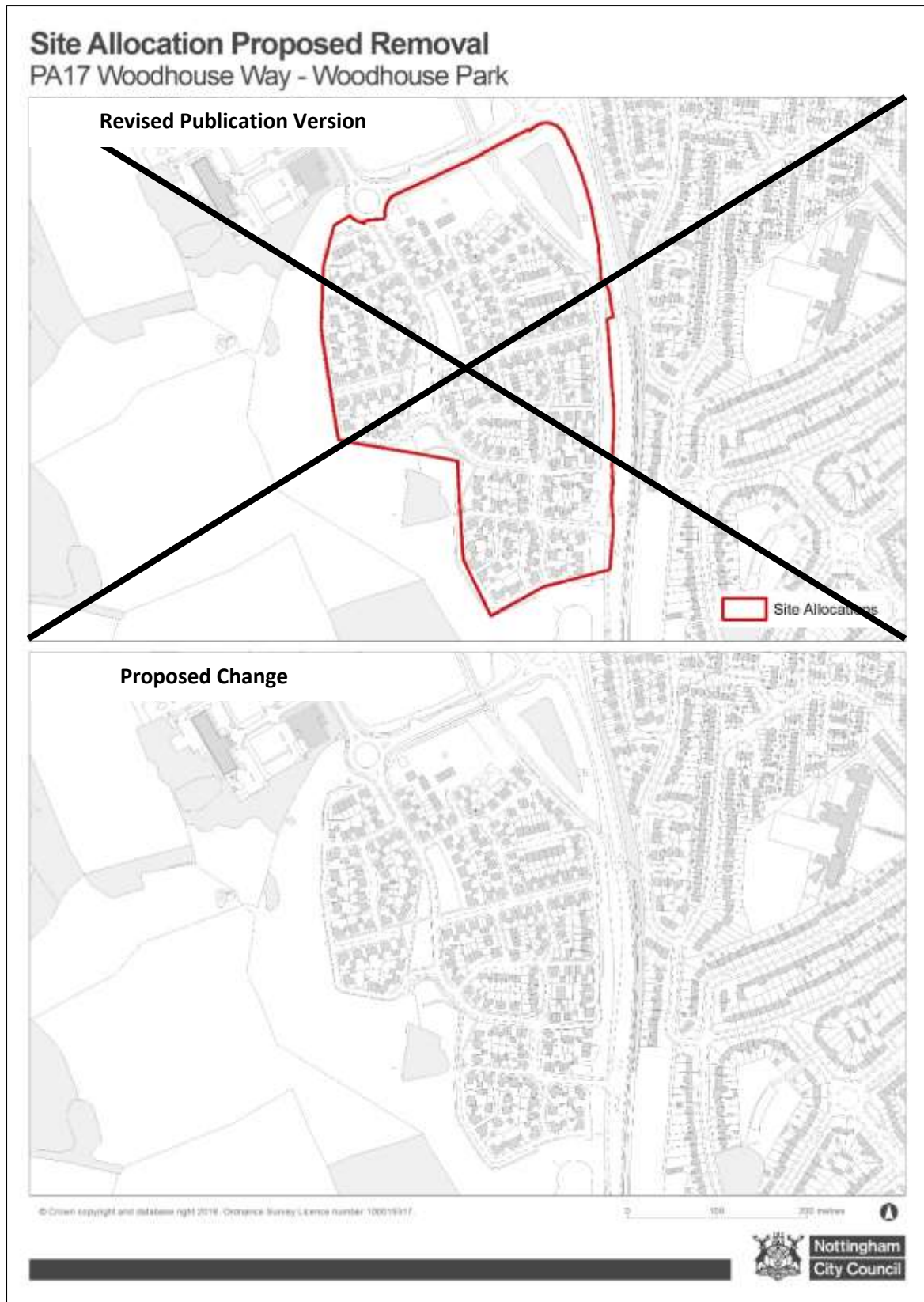


© Crown copyright and database right 2018. Ordnance Survey License number 100019311.

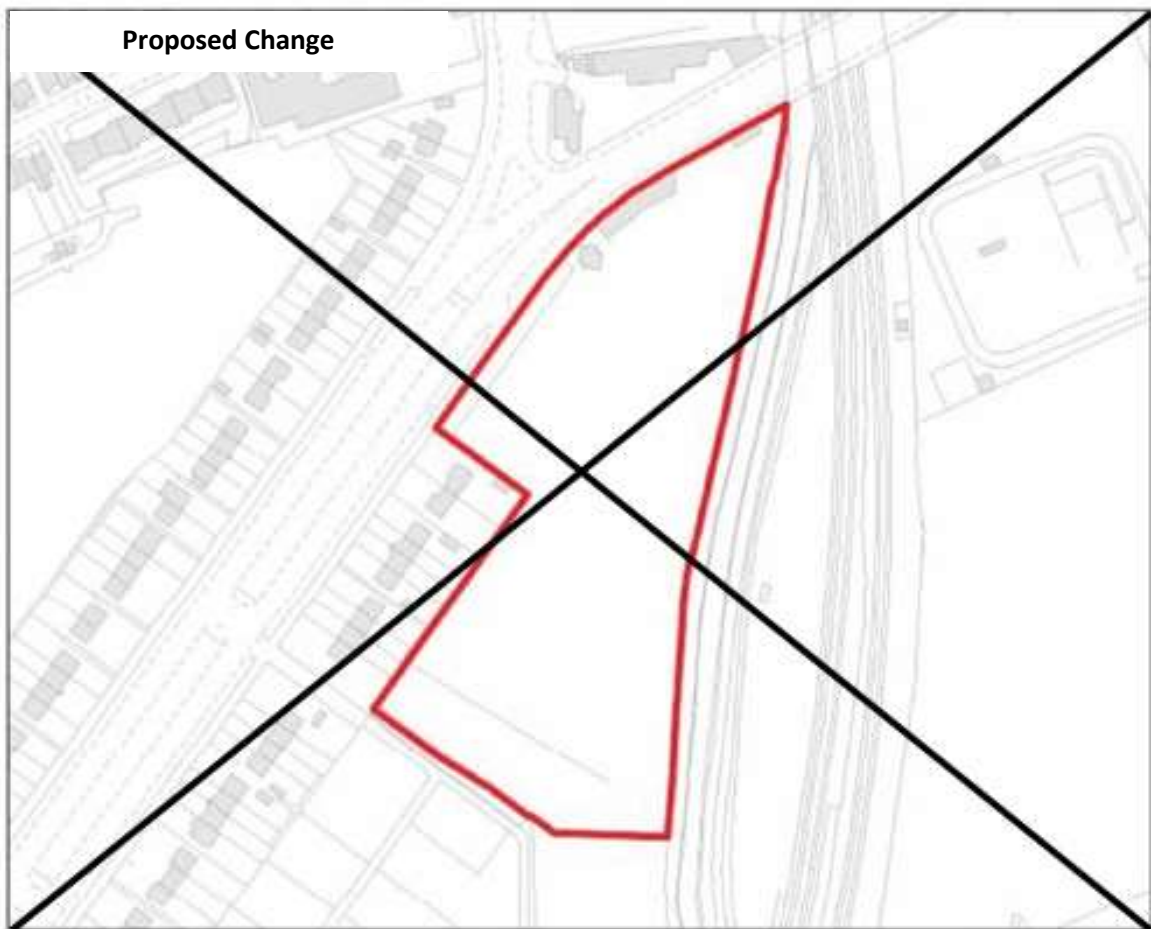
0 20 40 metres



PMC8.3 PA17 Woodhouse Way – Woodhouse Park



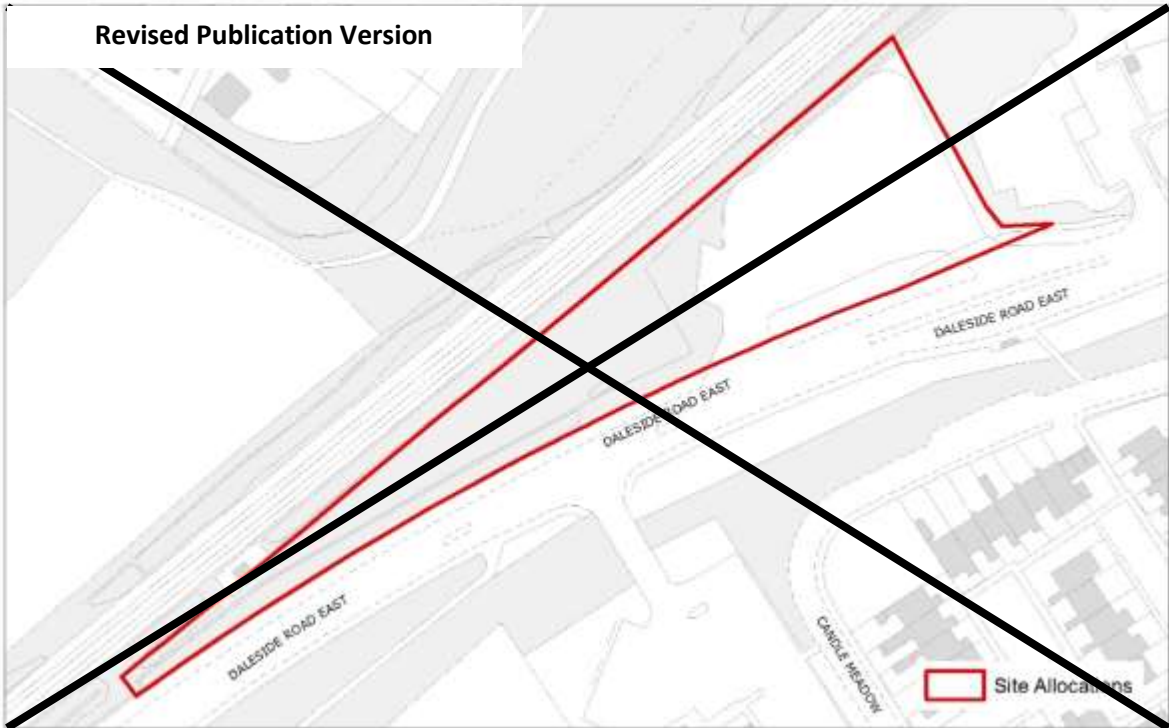
PMC8.4 PA22 Western Boulevard




PMC8.5 PA40 Daleside Road – Former Colwick Service Station

Site Allocation Proposed Removal PA40 Daleside Road - Former Colwick Service Station

Revised Publication Version



Proposed Change



© Crown copyright and database right 2018. Ordnance Survey Licence number 100015017.

0 25 50 metres

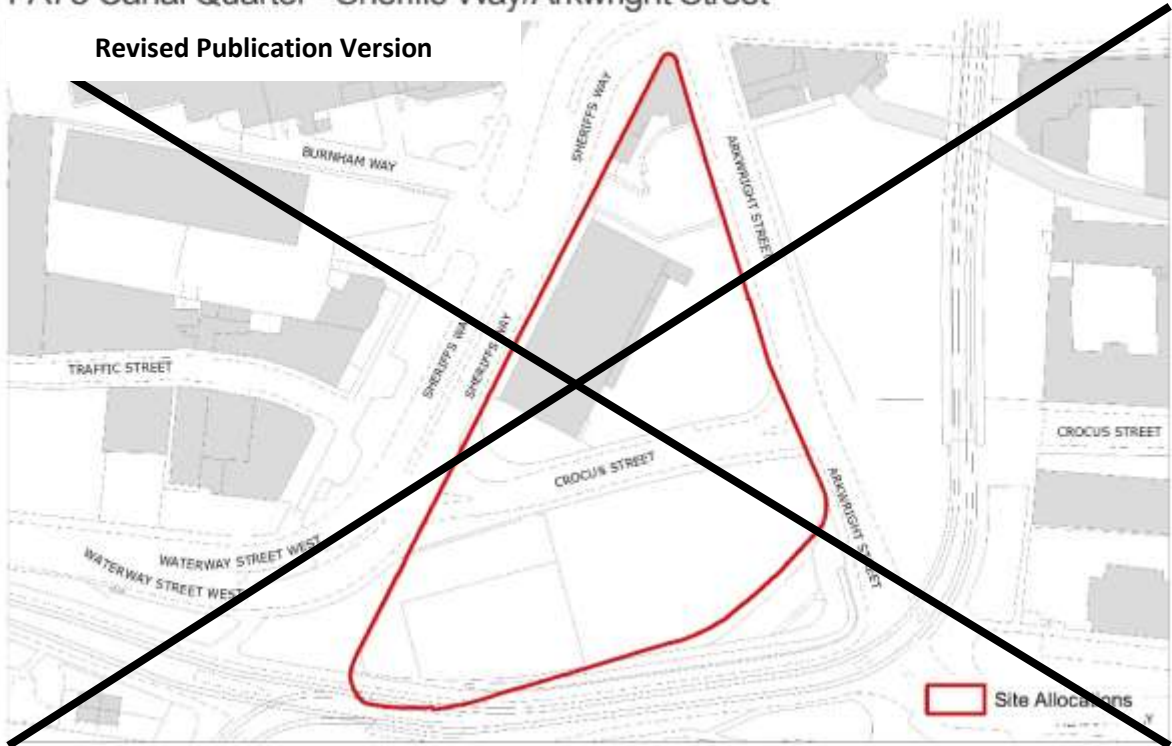


Nottingham
City Council

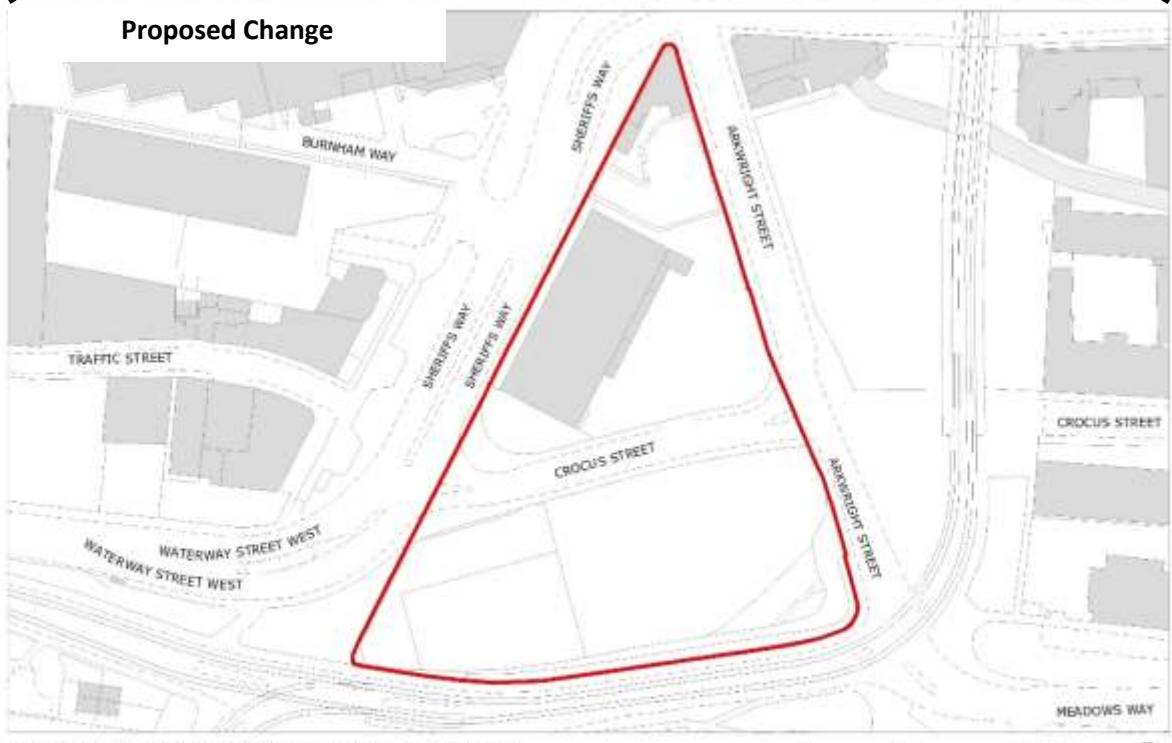
PMC8.6 PA73 Canal Quarter – Sheriffs Way/Arkwright Street

Site Allocation Boundary Amendments PA73 Canal Quarter - Sheriffs Way/Arkwright Street

Revised Publication Version



Proposed Change



© Crown copyright and database right 2014. Ordnance Survey Licence number 100016317.

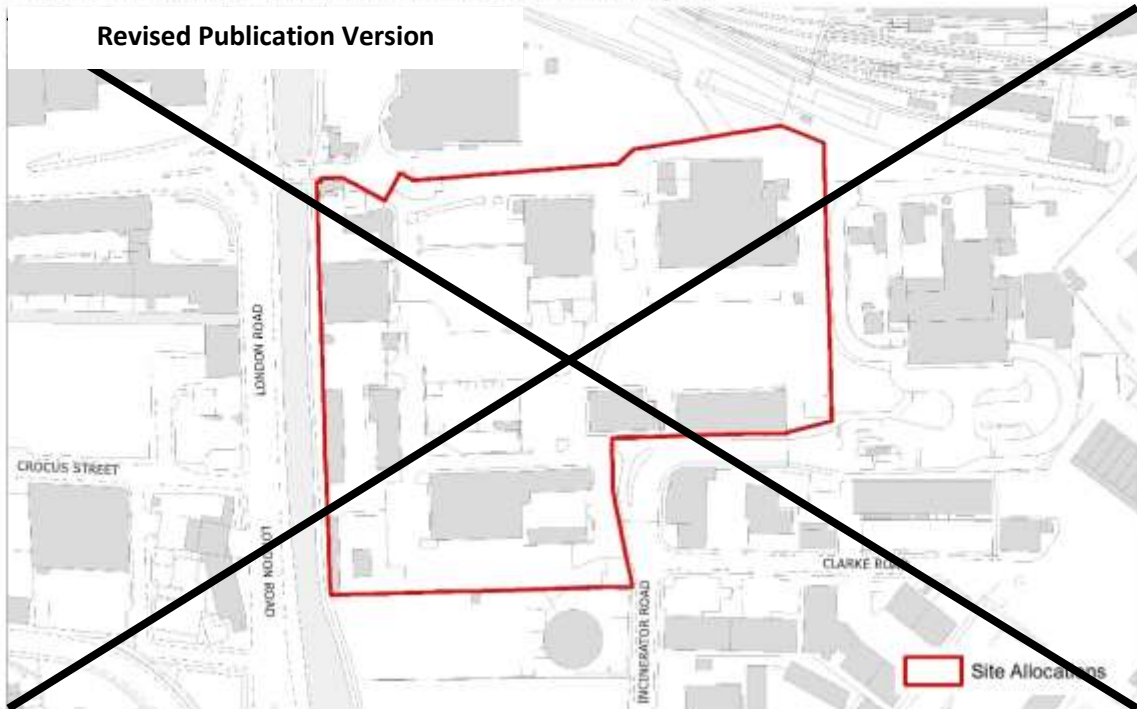
0 30 60 metres



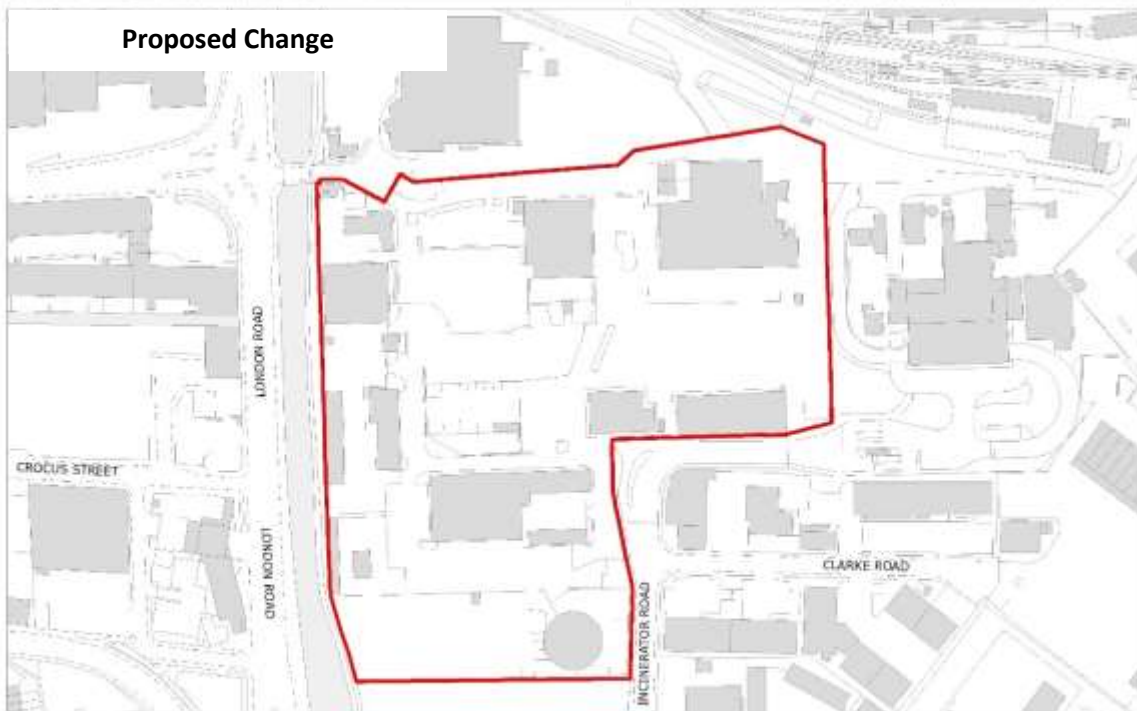
PMC8.7 PA77 Waterside – London Road, Eastcroft Depot

Site Allocation Boundary Amendments PA77 Waterside - London Road, Eastcroft Depot


Revised Publication Version



Proposed Change



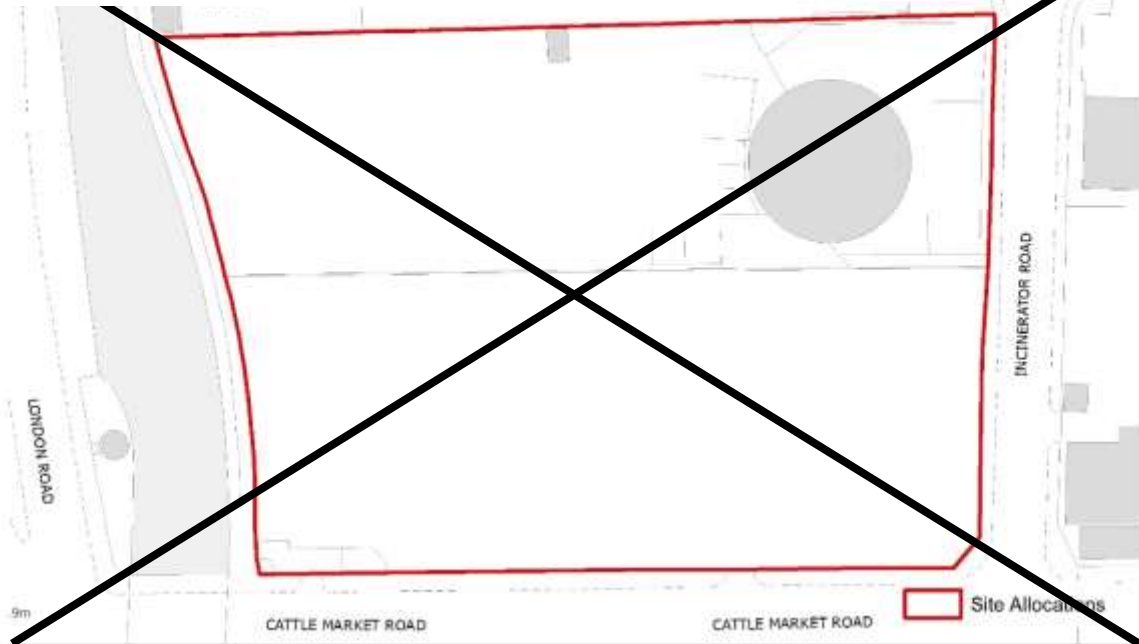
© Crown copyright and database right 2018. Ordnance Survey Licence number 100019317.



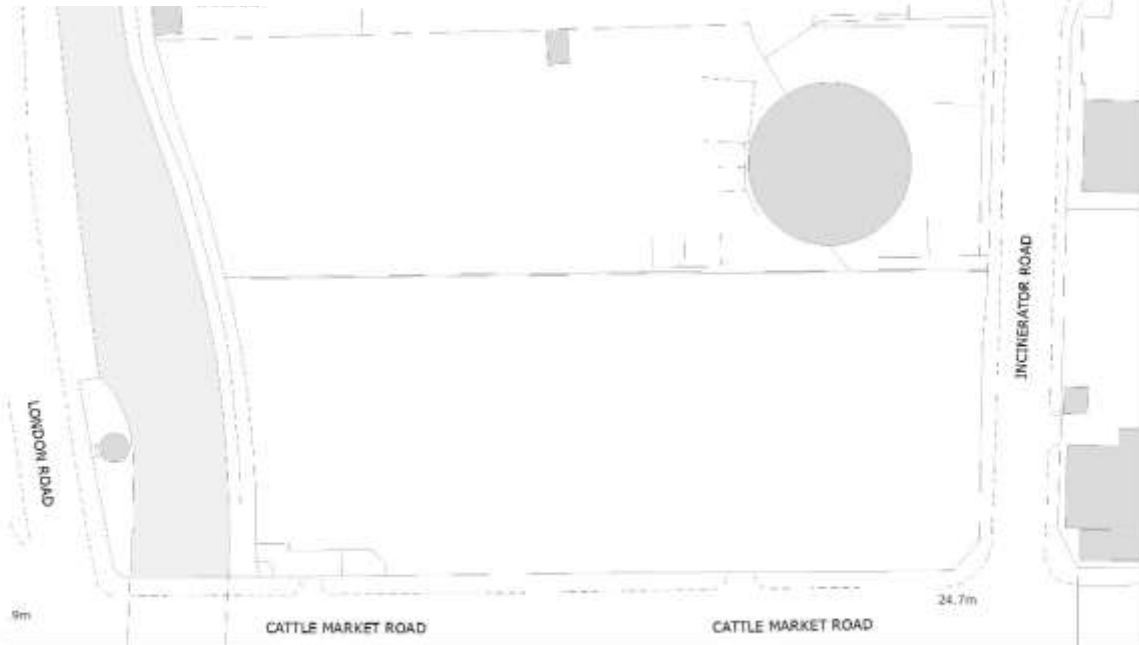
PMC8.8 PA78 Waterside – London Road, South of Eastcroft Depot

Site Allocation Proposed Removal
PA78 Waterside - London Road, South of Eastcroft Depot

Revised Publication Version



Proposed Change

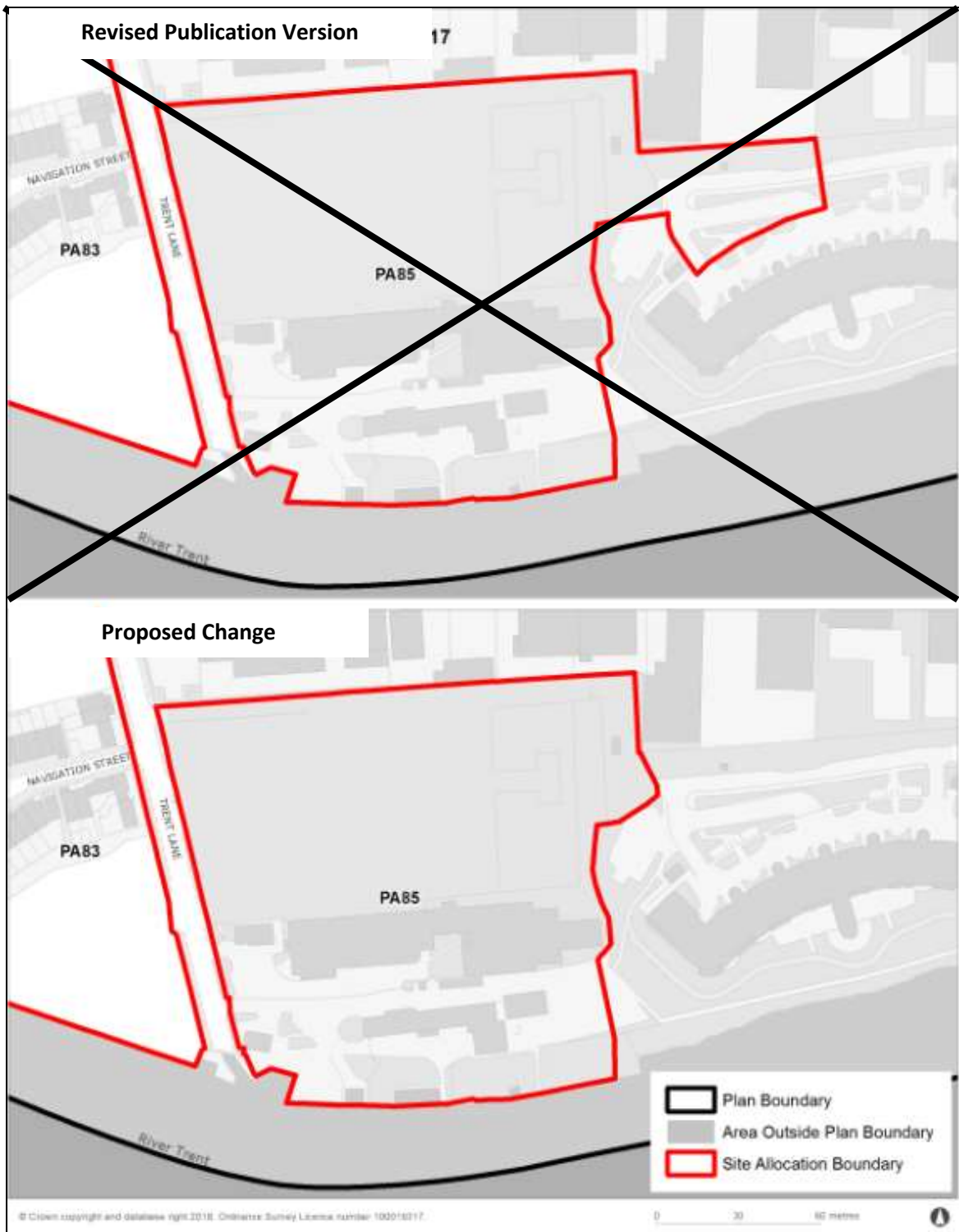


© Crown copyright and database right 2018. Ordnance Survey Licence number: 100018317.

0 20 40 metres



PMC8.9 PA85 Waterside – Trent Lane, Park Yacht Club



Contextual Changes to Policies Map

PMC 9 Local Geological Sites*

Ref	Title
PMC 9.1	Castle Boulevard Exposures
PMC 9.2	Castle Boulevard Exposures/B
PMC 9.3	Castle Boulevard Exposures/C
PMC 9.4	Eccles Way Old Quarry, St Ann's Well Road
PMC 9.5	Eccles Way Old Quarry, St Ann's Well Road/B
PMC 9.6	Haydn Road Industrial Park
PMC 9.7	Hollowstone High Pavement The Lace Market
PMC 9.8	Newark Crescent Exposure
PMC 9.9	Old Victoria Station Railway Cutting
PMC 9.10	Sneinton Hermitage
PMC 9.11	Wollaton Hall Caves
PMC 9.12	Colwick Wood Cliffs
PMC 9.13	Holme Pit, Clifton
PMC 9.14	Mansfield Road Cemetery Enclosure
PMC 9.15	Muster Street Walk Quarry
PMC 9.16	Muster Street Walk Quarry/B
PMC 9.17	Muster Street Walk Quarry/C
PMC 9.18	Nottingham Castle Rock
PMC 9.19	Queen's Medical Centre
PMC 9.20	Queen's Medical Centre/B
PMC 9.21	Rough Hill Wood, Colwick
PMC 9.22	Stone Pit Plantation Quarry, Strelley
PMC 9.23	Tunnel Road, Nottingham
PMC 9.24	University Lake Old River Bluffs
PMC 9.25	Bulwell Forest Railway Cutting
PMC 9.26	Cinderhill Road Railway Cutting
PMC 9.27	Hucknall Road Cutting
PMC 9.28	Manvers Pierrepont School, Sneinton
PMC 9.29	Mapperley Old Marl Pit
PMC 9.30	Railway Cutting by Woodthorpe Grange
PMC 9.31	Stone Quarry, Bulwell



PMC9.1 Castle Boulevard Exposures

Local Geological Sites

Boundary amendment - Castle Boulevard Exposures



Key

-  Proposed Changes – Realignment and Addition
-  Revised Publication Version – September 2017



PMC9.2 Castle Boulevard Exposures/B





PMC9.3 Castle Boulevard Exposures/C

Local Geological Sites

Boundary amendment - Castle Boulevard Exposures/C



Key

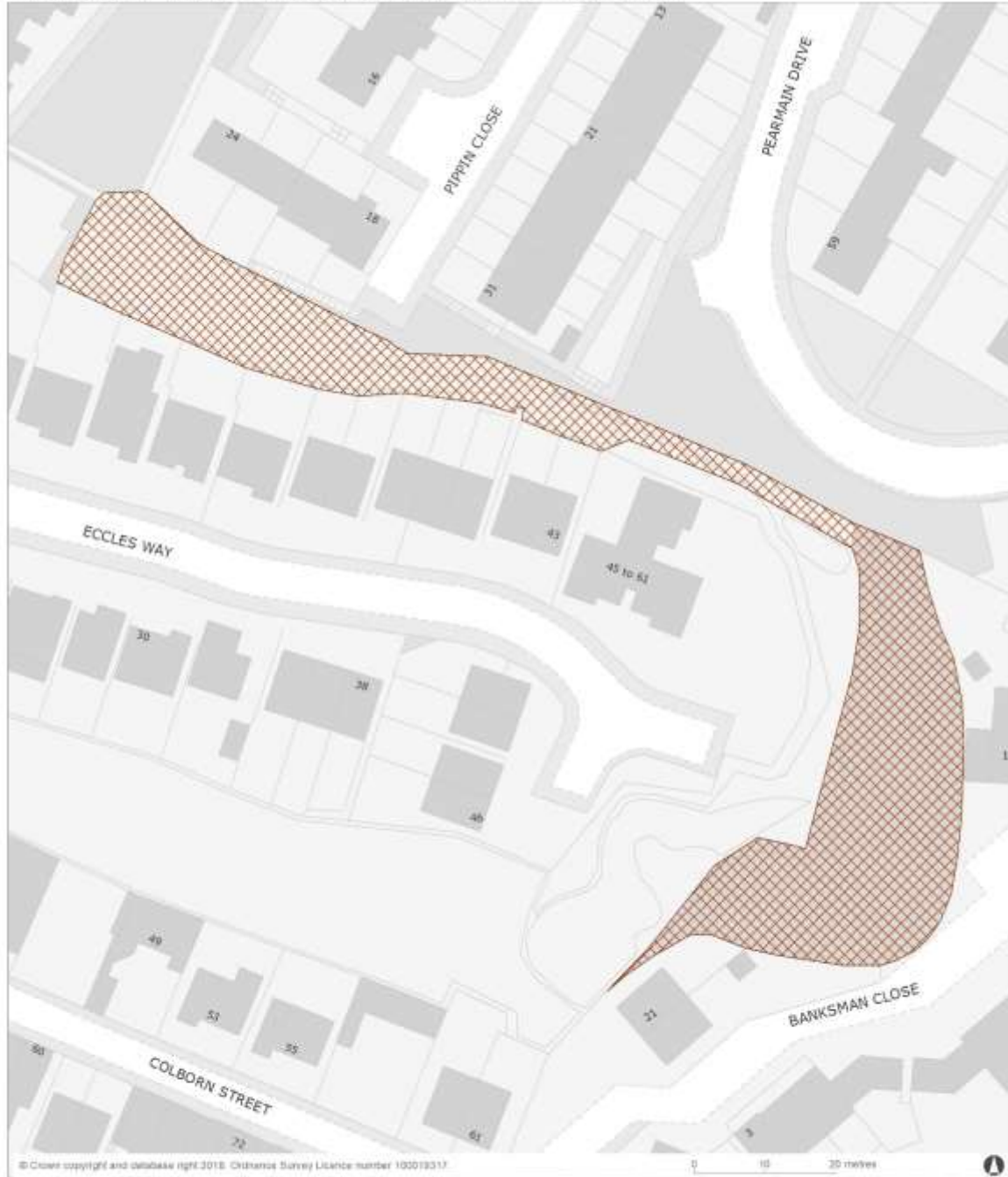
-  Local Geological Sites - Proposed Change – Realignment and Addition
-  Revised Publication Version – September 2017




PMC9.4 Eccles Way Old Quarry, St Ann's Well Road

Local Geological Sites

Site addition - Eccles Way Old Quarry, St. Ann's Well Road



Key

 Local Geological Sites - Proposed Change - Addition



PMC9.5 Eccles Way Old Quarry, St Ann's Well Road/B

Local Geological Sites

Boundary amendment - Eccles Way Old Quarry, St Ann's Well Road/B



Key

-  Local Geological Sites - Proposed Change – Realignment and Addition
-  Revised Publication Version – September 2017




PMC9.6 Haydn Road Industrial Park

Local Geological Sites

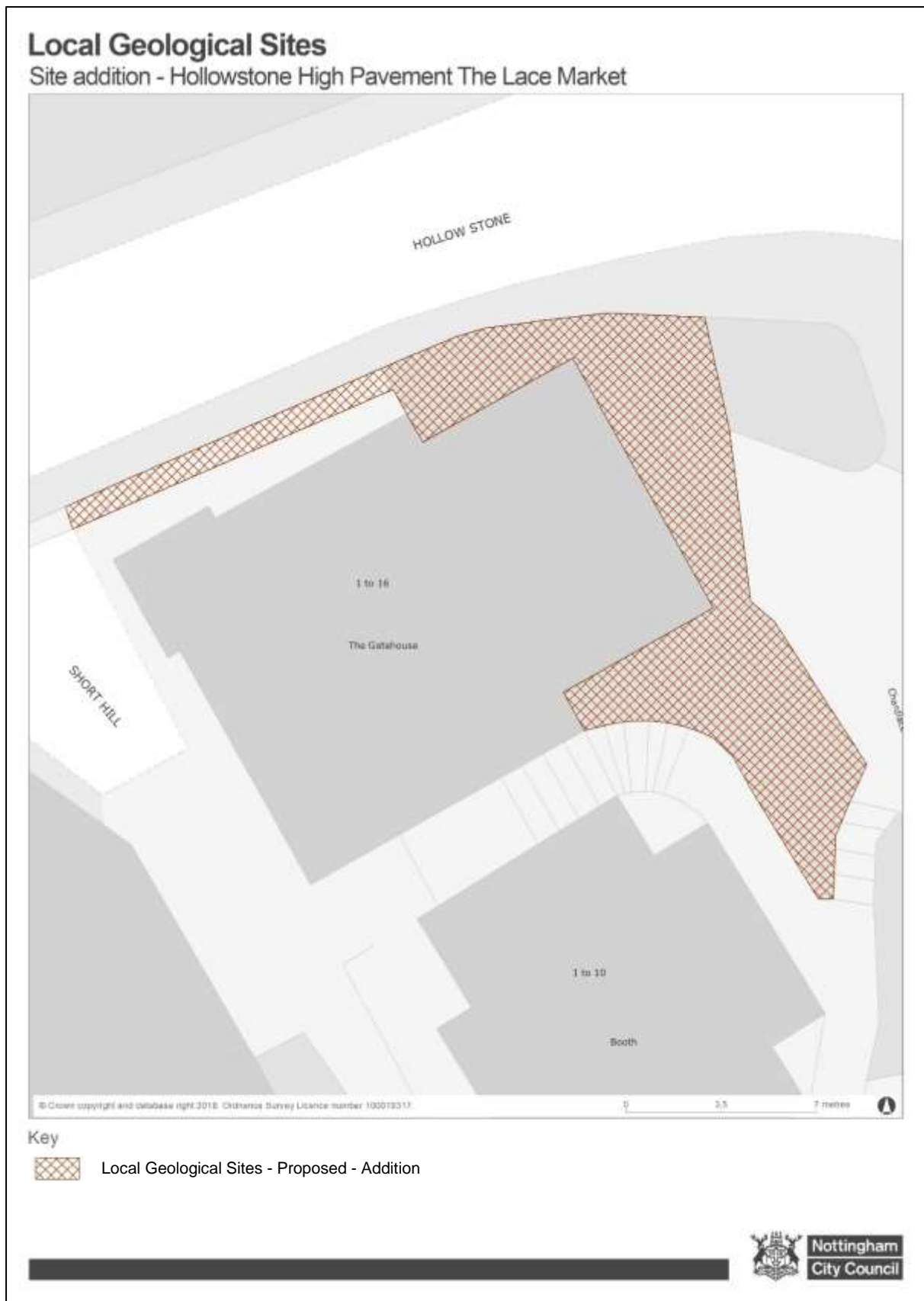
Site addition - Haydn Road Industrial Park



Key

 Local Geological Sites - Proposed - Addition

PMC9.7 Hollowstone High Pavement The Lace Market




PMC9.8 Newark Crescent Exposure

Local Geological Sites

Site addition - Newark Crescent exposure



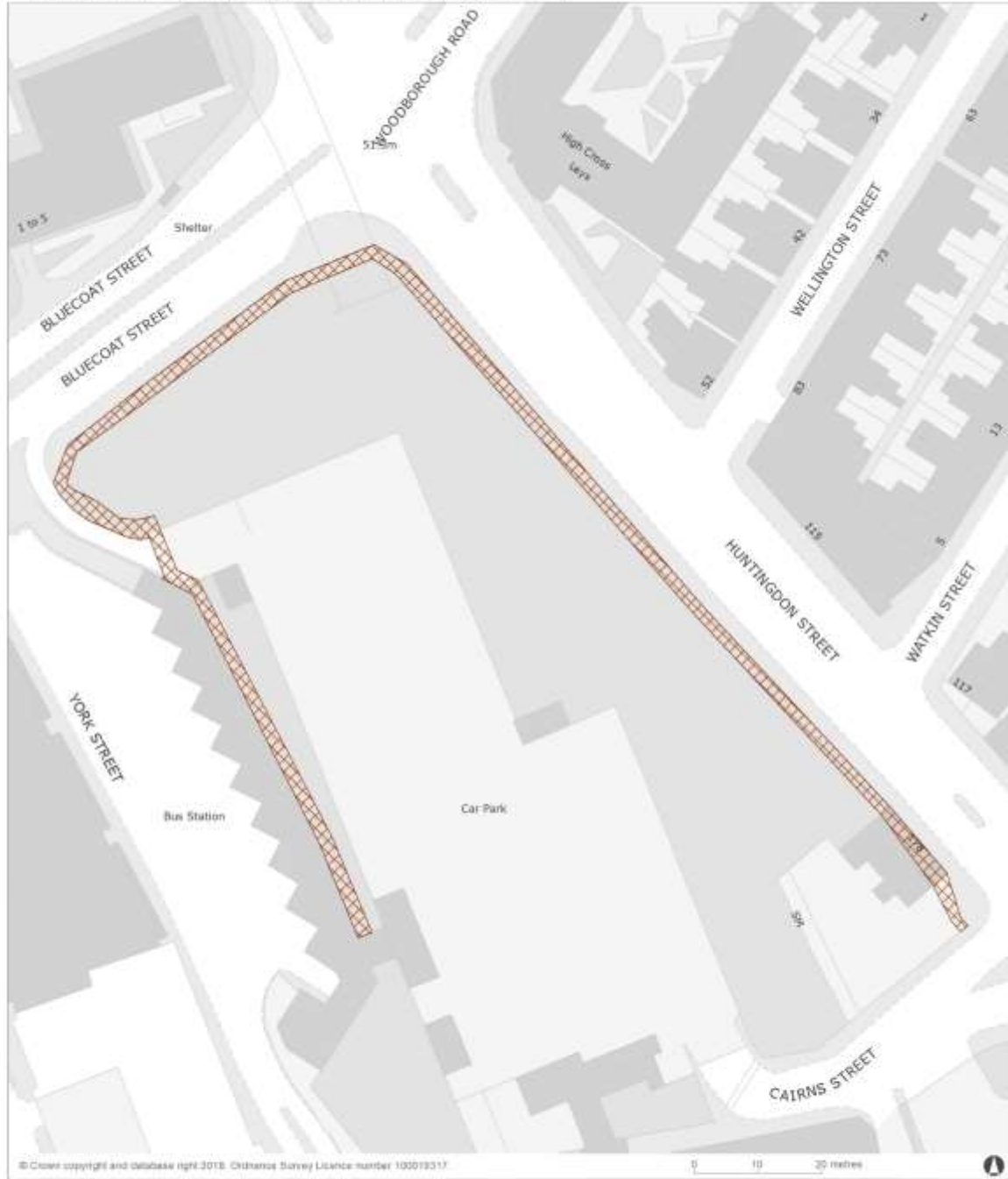
Key

 Local Geological Sites - Proposed - Addition


PMC9.9 Old Victoria Station Railway Cutting

Local Geological Sites

Site addition - Old Victoria Station Railway Cutting



Key

 Local Geological Sites - Proposed - Addition



PMC9.10 Sneinton Hermitage

Local Geological Sites Site addition - Sneinton Hermitage

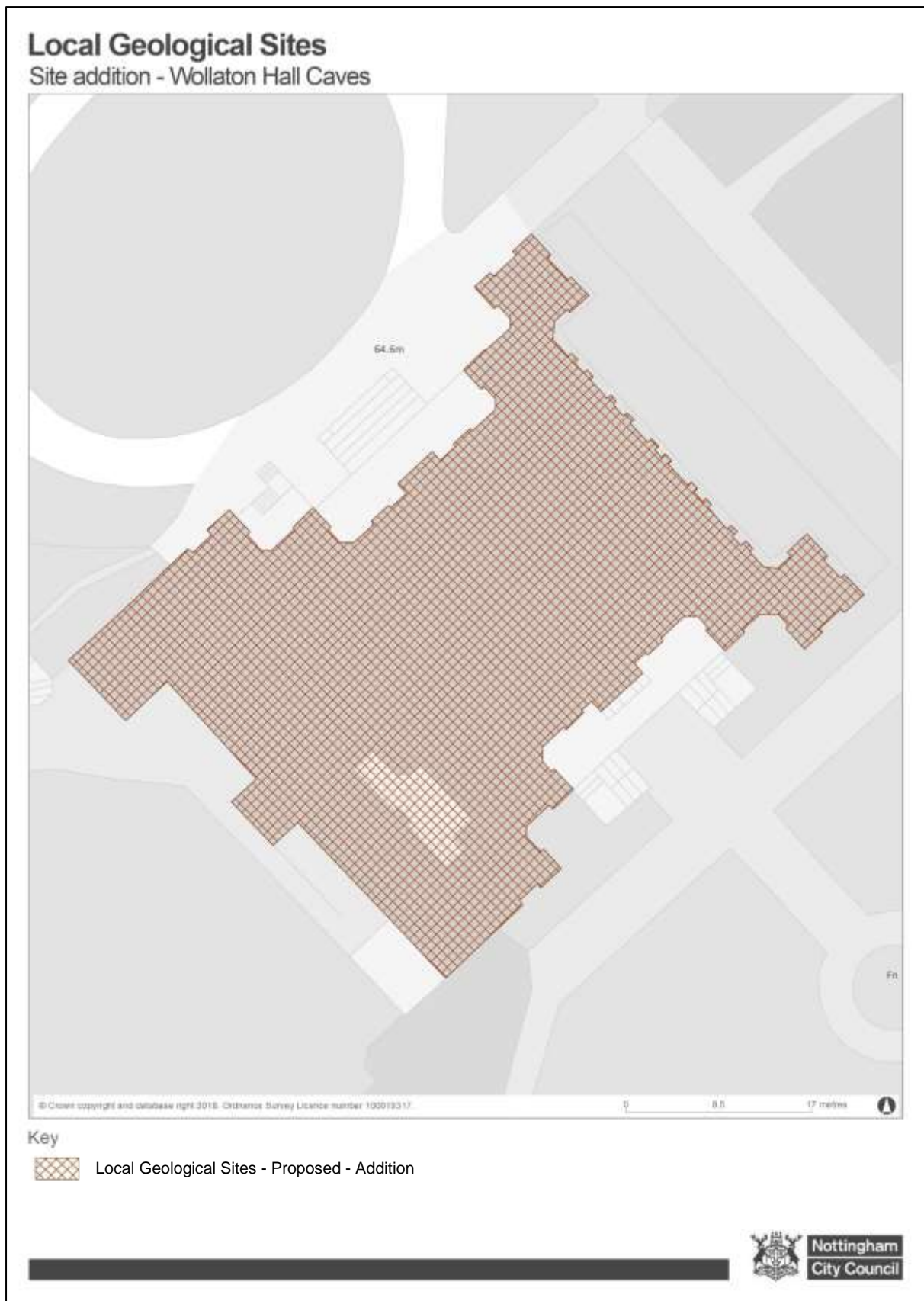


Key

 Local Geological Sites - Proposed - Addition



PMC9.11 Wollaton Hall Caves





PMC9.12 Colwick Wood Cliffs

Local Geological Sites

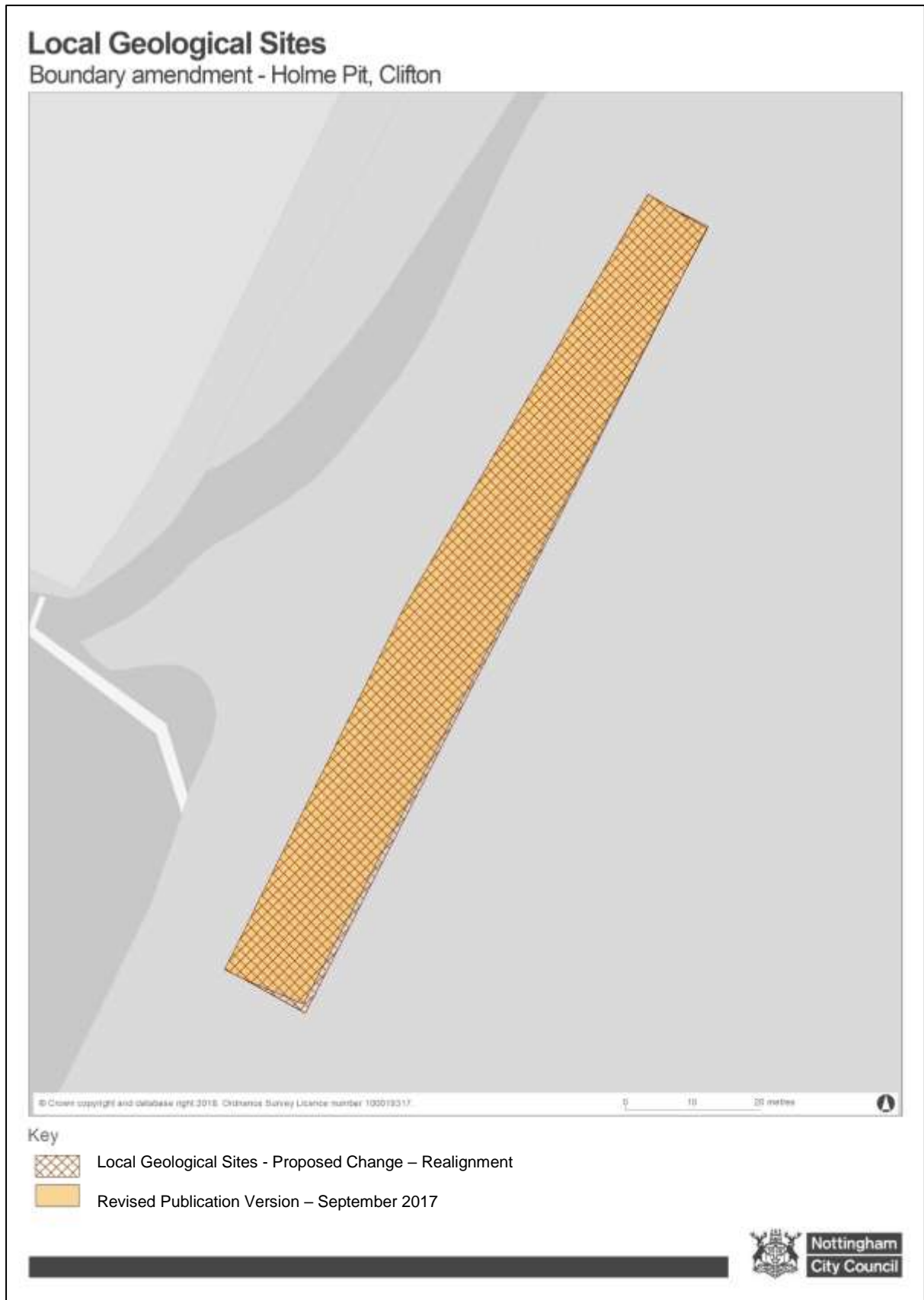
Boundary amendment - Colwick Wood Cliffs



Key

-  Local Geological Sites - Proposed Change – Realignment and Addition
-  Revised Publication Version – September 2017

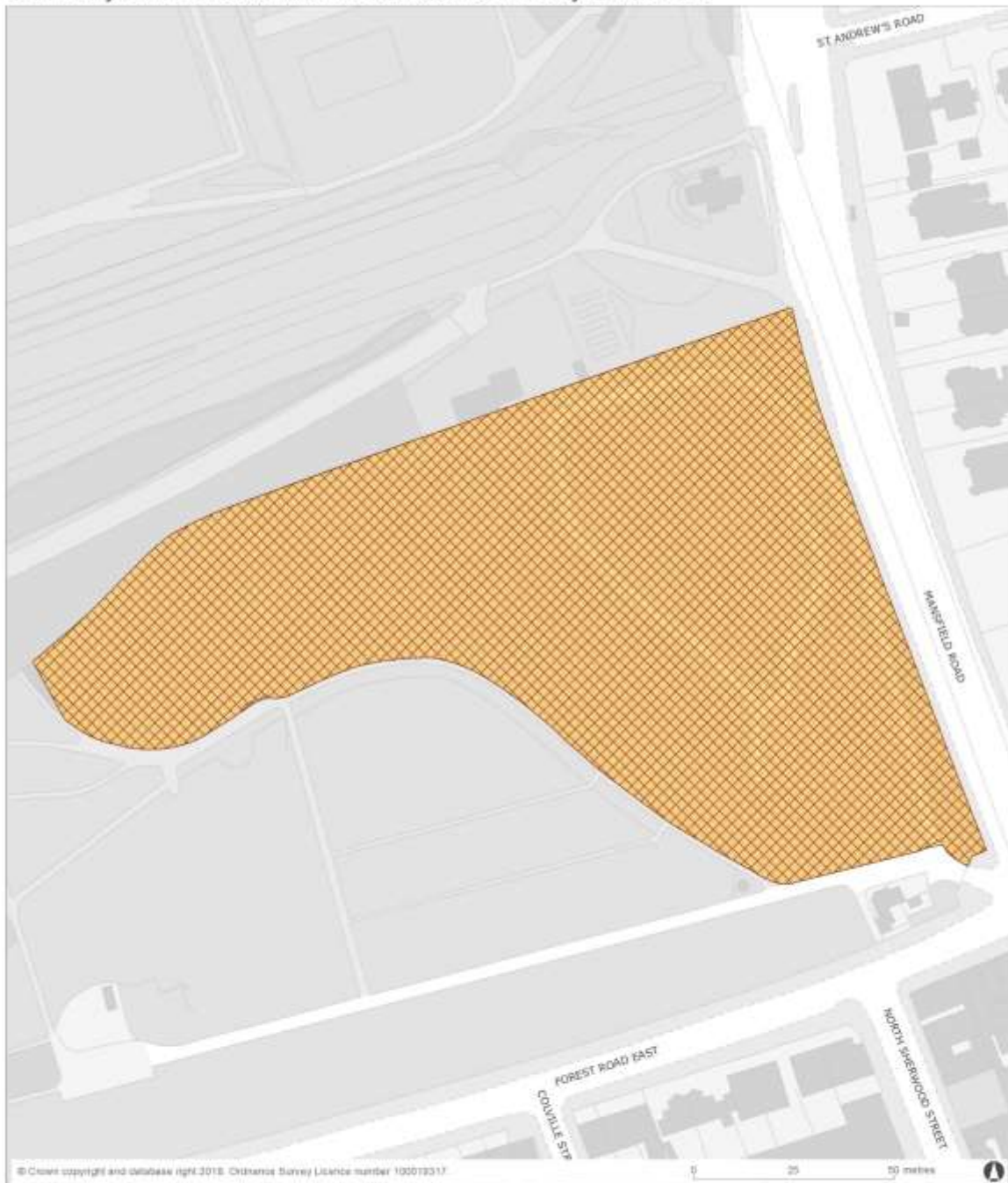
PMC9.13 Holme Pit, Clifton





PMC9.14 Mansfield Road Cemetery Enclosure

Local Geological Sites

Boundary amendment - Mansfield Road Cemetery Enclosure



Key



-  Local Geological Sites - Proposed Change - Realignment
-  Revised Publication Version – September 2017

PMC9.15 Muster Street Walk Quarry

Local Geological Sites Boundary amendment - Muster Street Walk Quarry



Key

-  Local Geological Sites - Proposed Change – Realignment
-  Revised Publication Version – September 2017





PMC9.16 Muster Street Walk Quarry/B

Local Geological Sites

Boundary amendment - Muster Street Walk Quarry/B



Key

-  Local Geological Sites - Proposed Change – Realignment
-  Revised Publication Version – September 2017





PMC9.17 Muster Street Walk Quarry/C

Local Geological Sites

Boundary amendment - Queen's Medical Centre/C



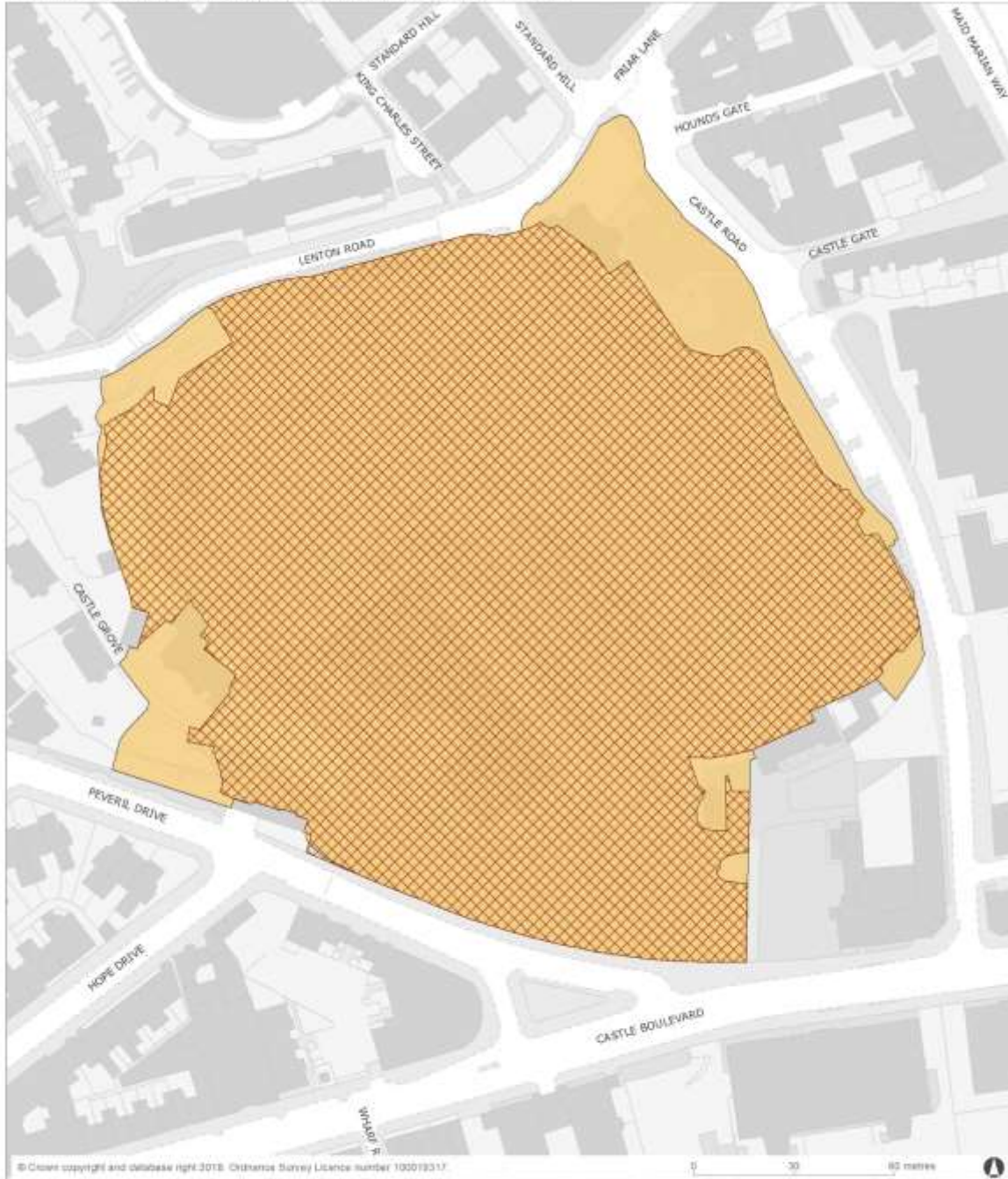
Key

-  Local Geological Sites - Proposed Change – Realignment
-  Revised Publication Version – September 2017





PMC9.18 Nottingham Castle Rock

Local Geological Sites Boundary amendment - Nottingham Castle Rock



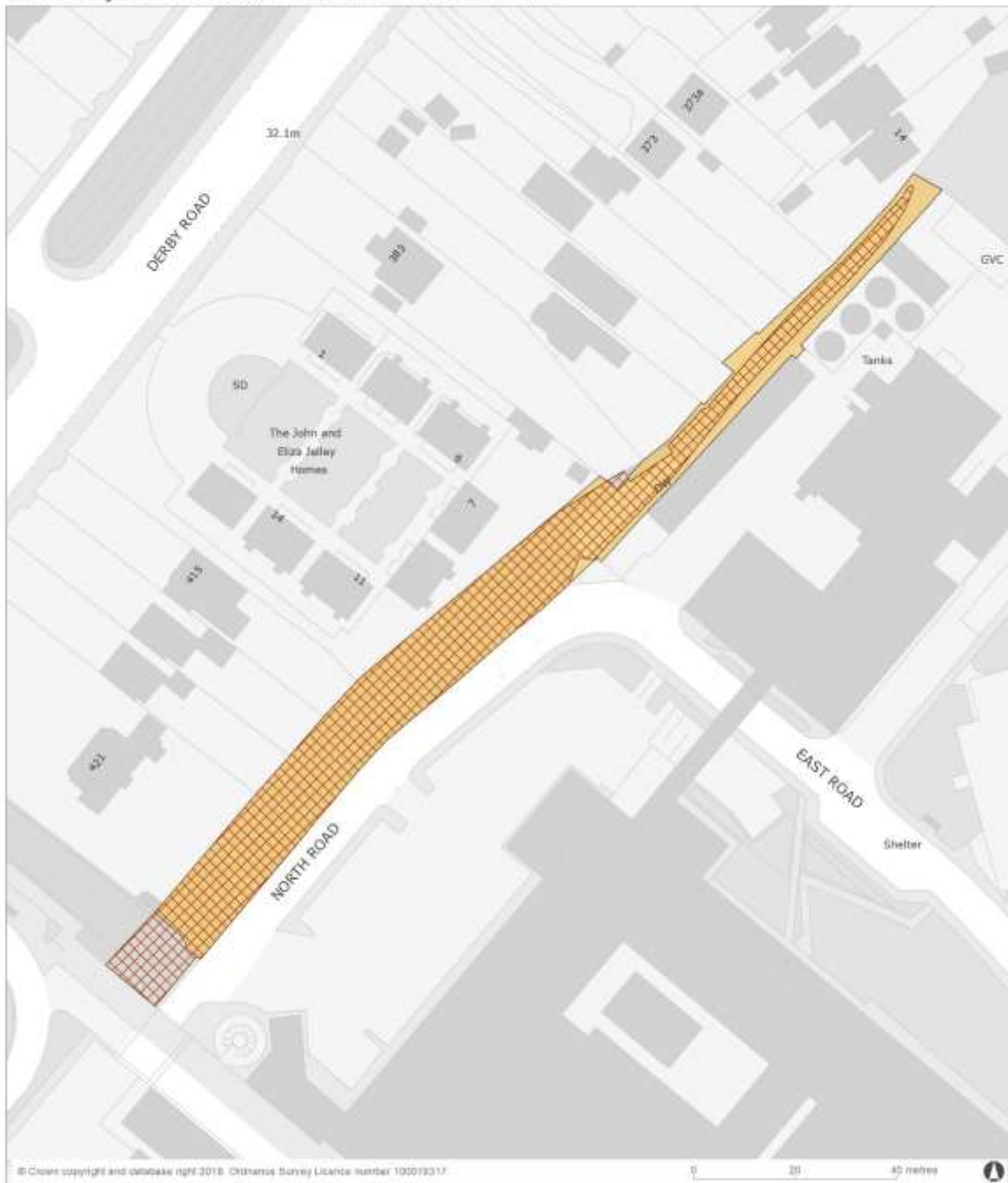
Key

-  Local Geological Sites - Proposed Change - Realignment
-  Revised Publication Version – September 2017





PMC9.19 Queen's Medical Centre

Local Geological Sites Boundary amendment - Queen's Medical Centre



Key

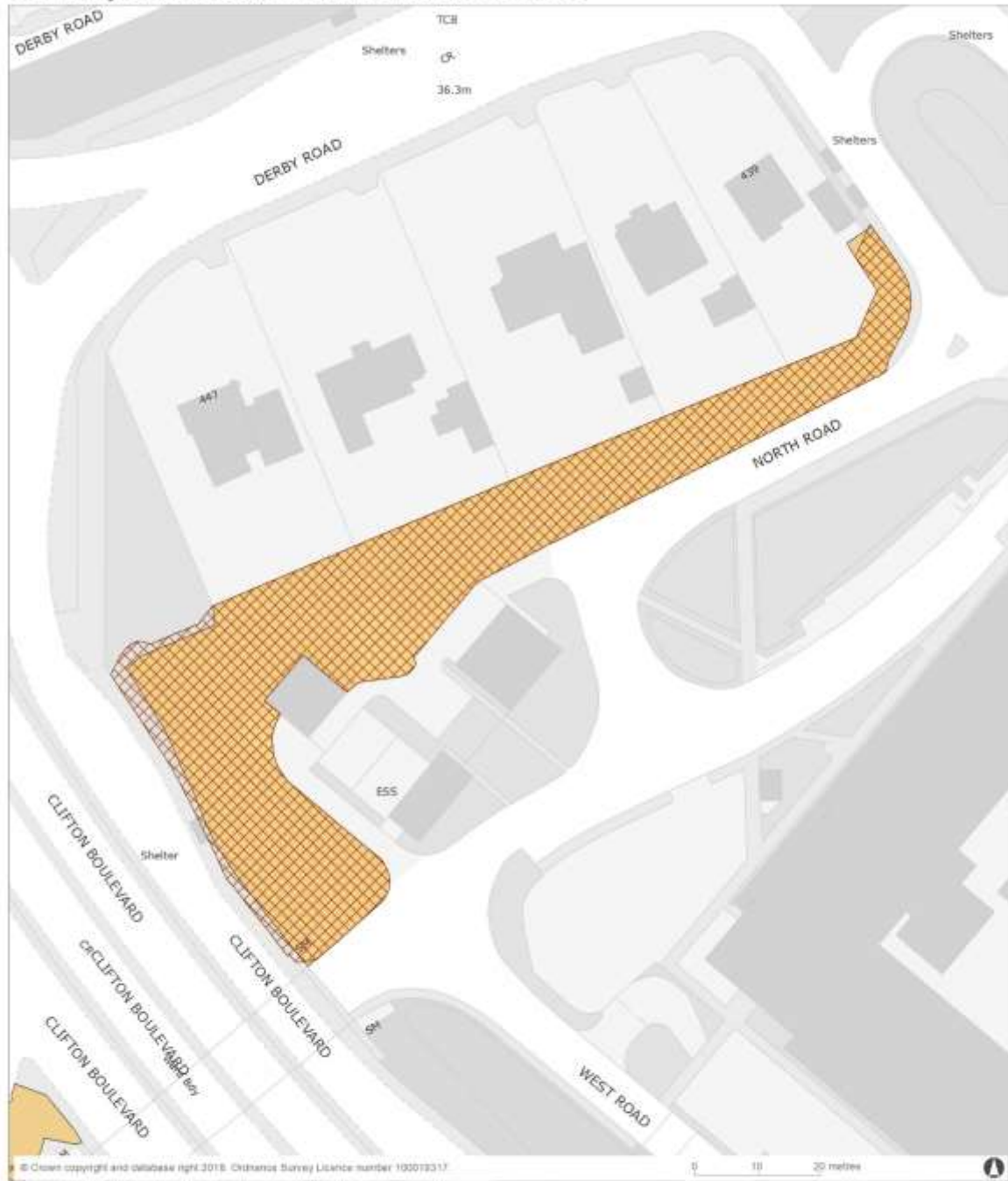
-  Local Geological Sites - Proposed Change - Realignment
-  Revised Publication Version – September 2017





PMC9.20 Queen's Medical Centre/B

Local Geological Sites

Boundary amendment - Queen's Medical Centre/B



Key

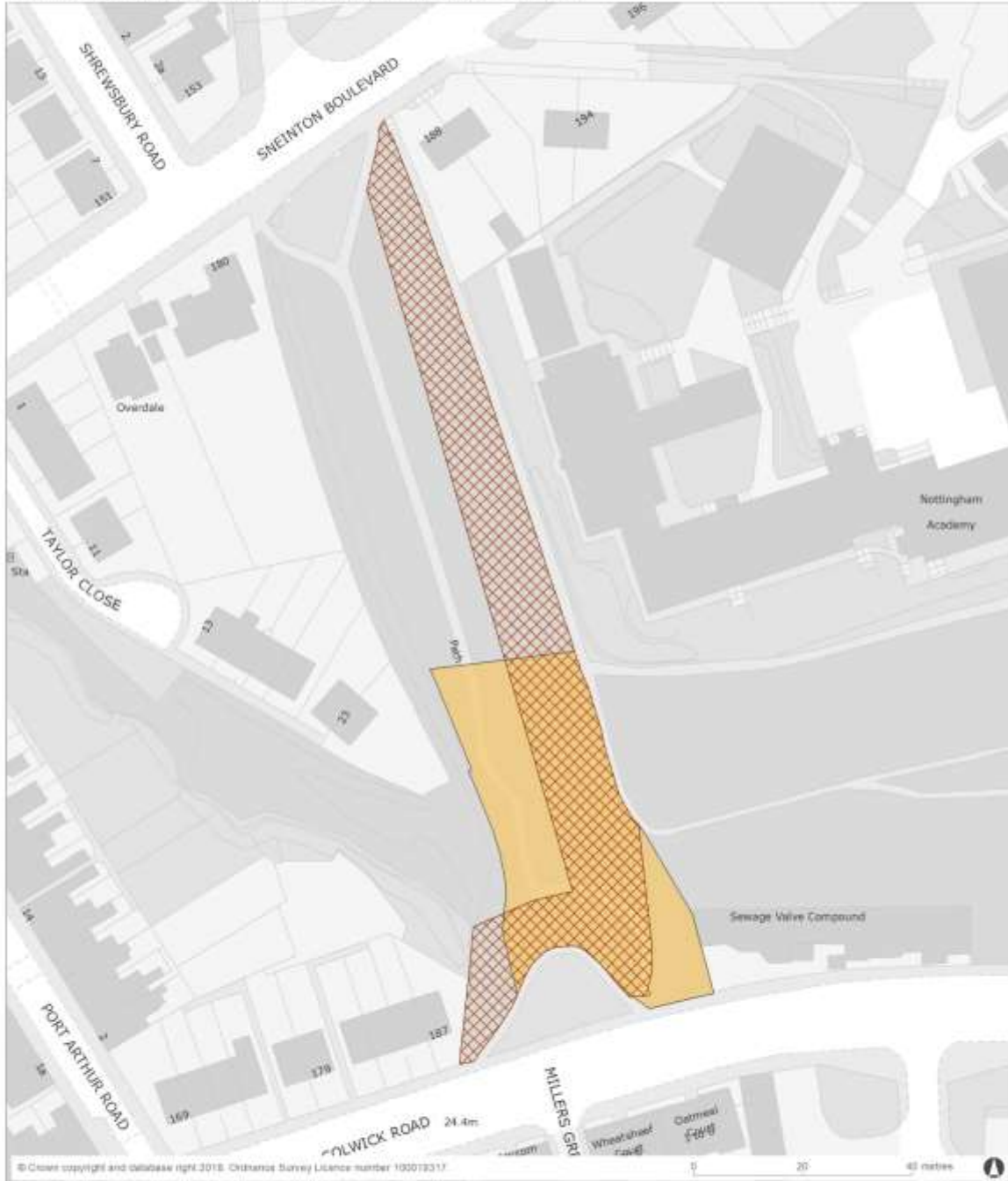
-  Local Geological Sites - Proposed Change – Realignment
-  Revised Publication Version – September 2017





PMC9.21 Rough Hill Wood, Colwick

Local Geological Sites

Boundary amendment - Rough Hill Wood, Colwick

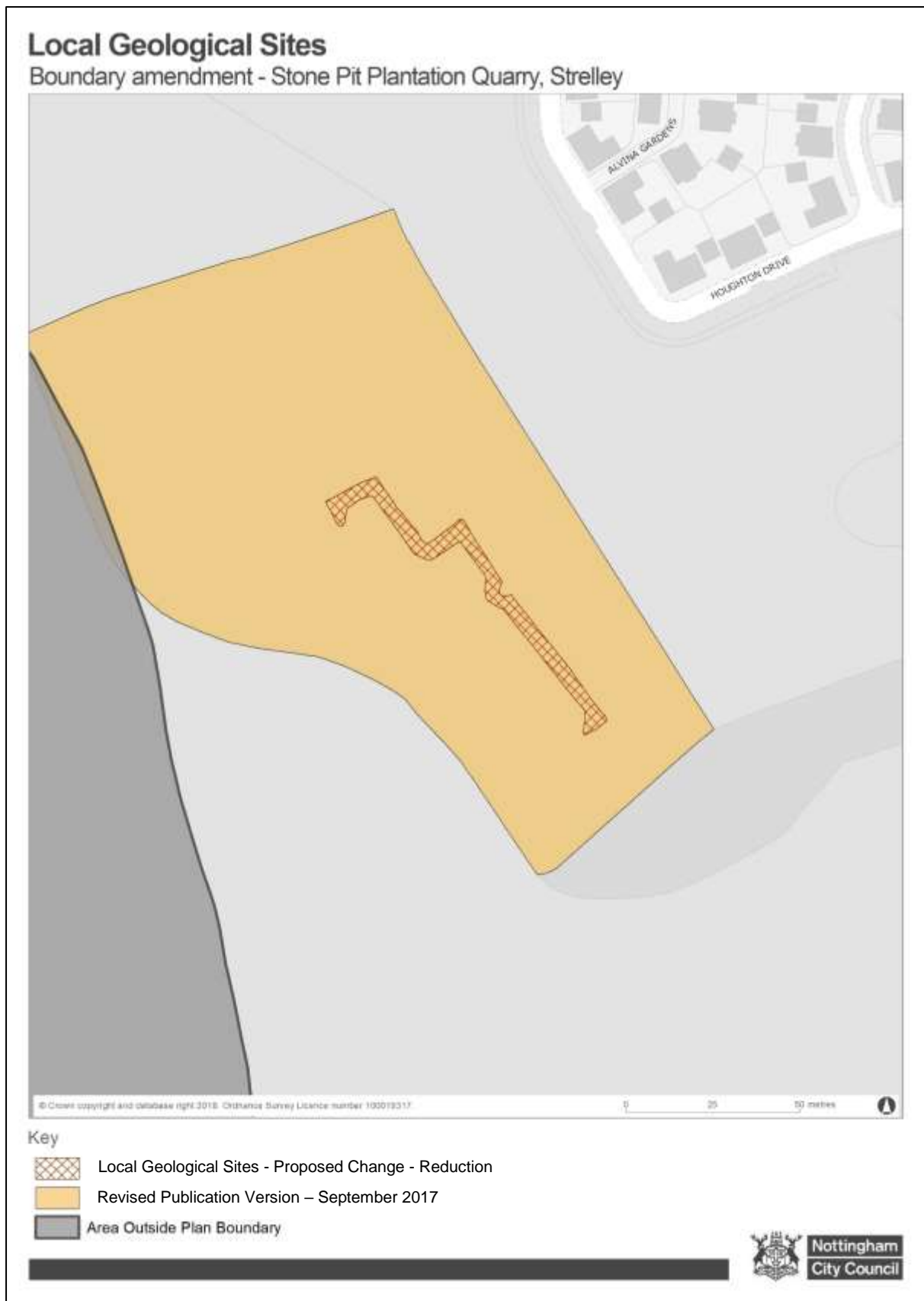


Key

-  Local Geological Sites - Proposed Change – Realignment
-  Revised Publication Version – September 2017

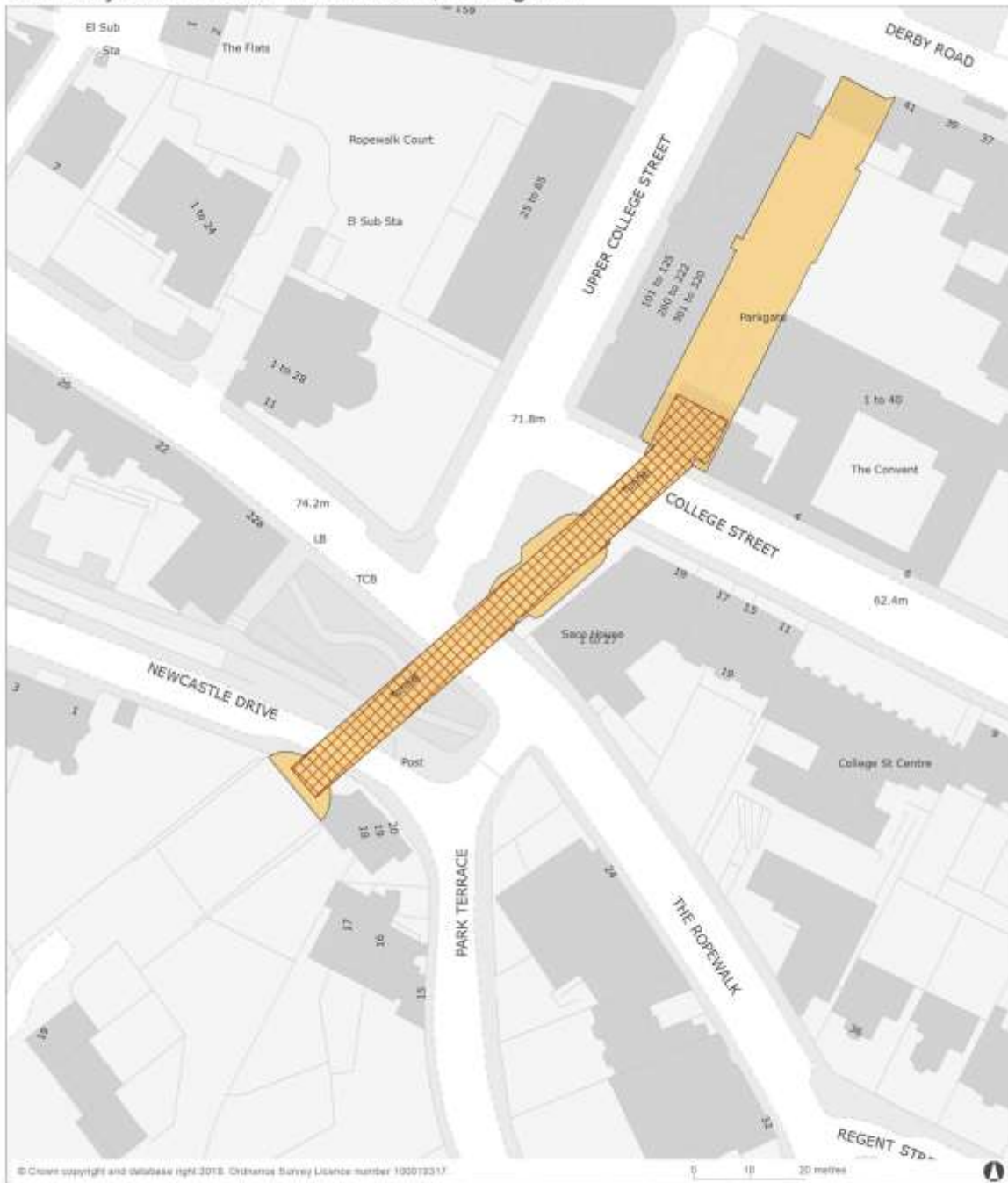


PMC9.22 Stone Pit Plantation Quarry, Strelley



PMC9.23 Tunnel Road, Nottingham

Local Geological Sites Boundary amendment - Tunnel Road, Nottingham

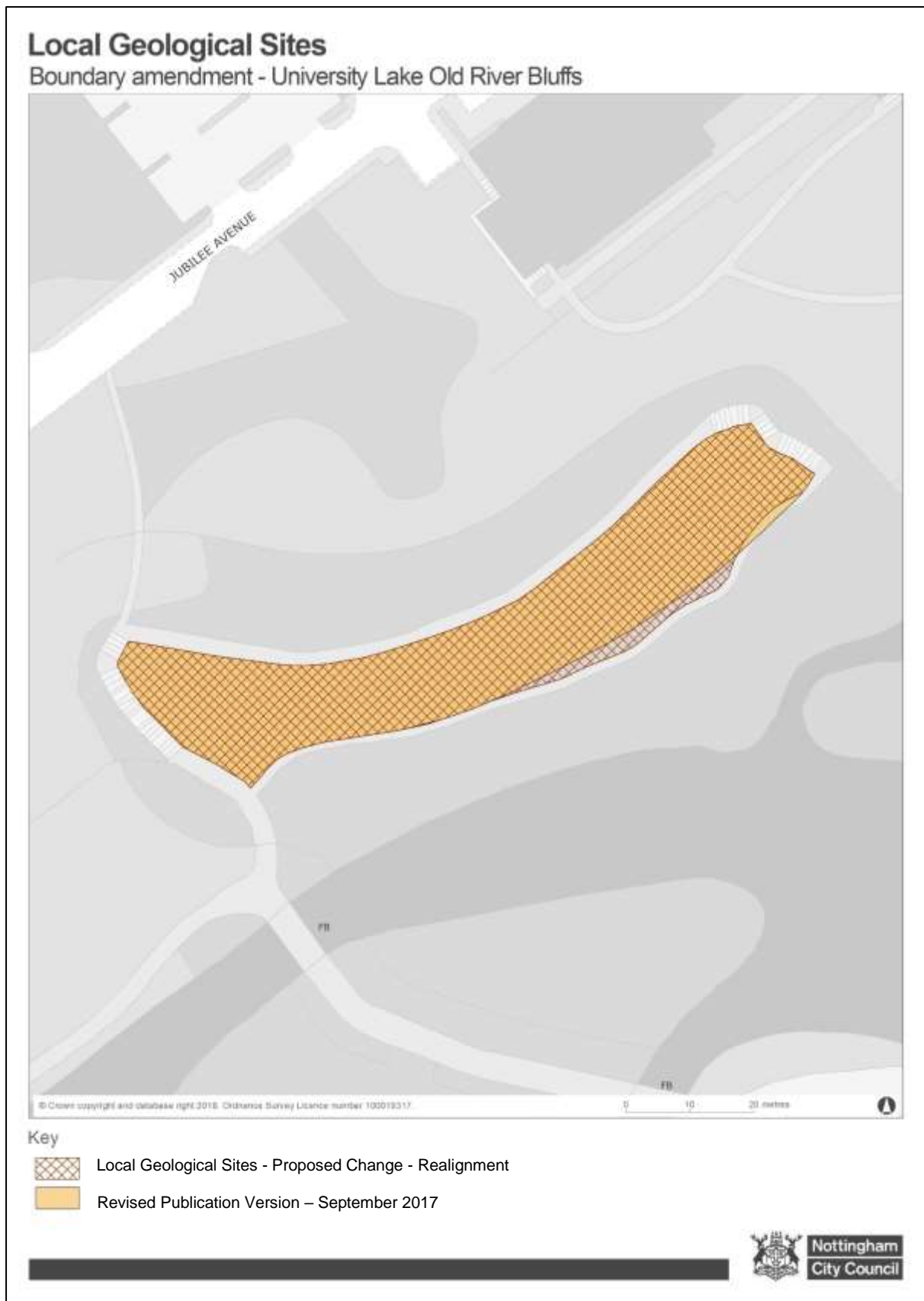


Key

-  Local Geological Sites - Proposed Change - Reduction
-  Revised Publication Version – September 2017



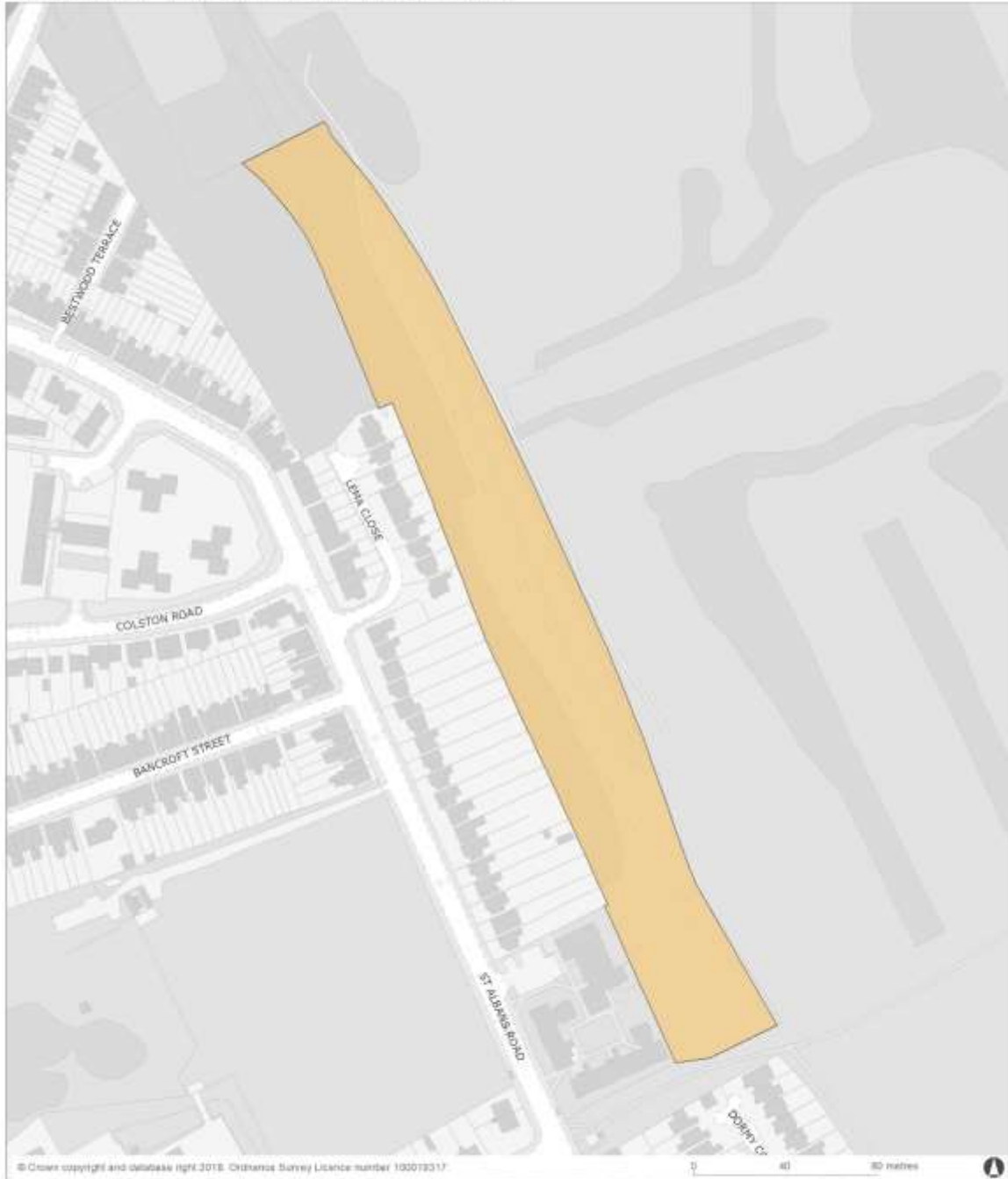
PMC9.24 University Lake Old River Bluffs




PMC9.25 Bulwell Forest Railway Cutting

Local Geological Sites

Site deletion - Bulwell Forest Railway Cutting



Key

 Local Geological Sites - Proposed Deletion




PMC9.26 Cinderhill Road Railway Cutting

Local Geological Sites

Site deletion - Cinderhill Road Railway Cutting



Key

 Local Geological Sites - Proposed Deletion



PMC9.27 Hucknall Road Cutting

Local Geological Sites

Site deletion - Hucknall Road Cutting



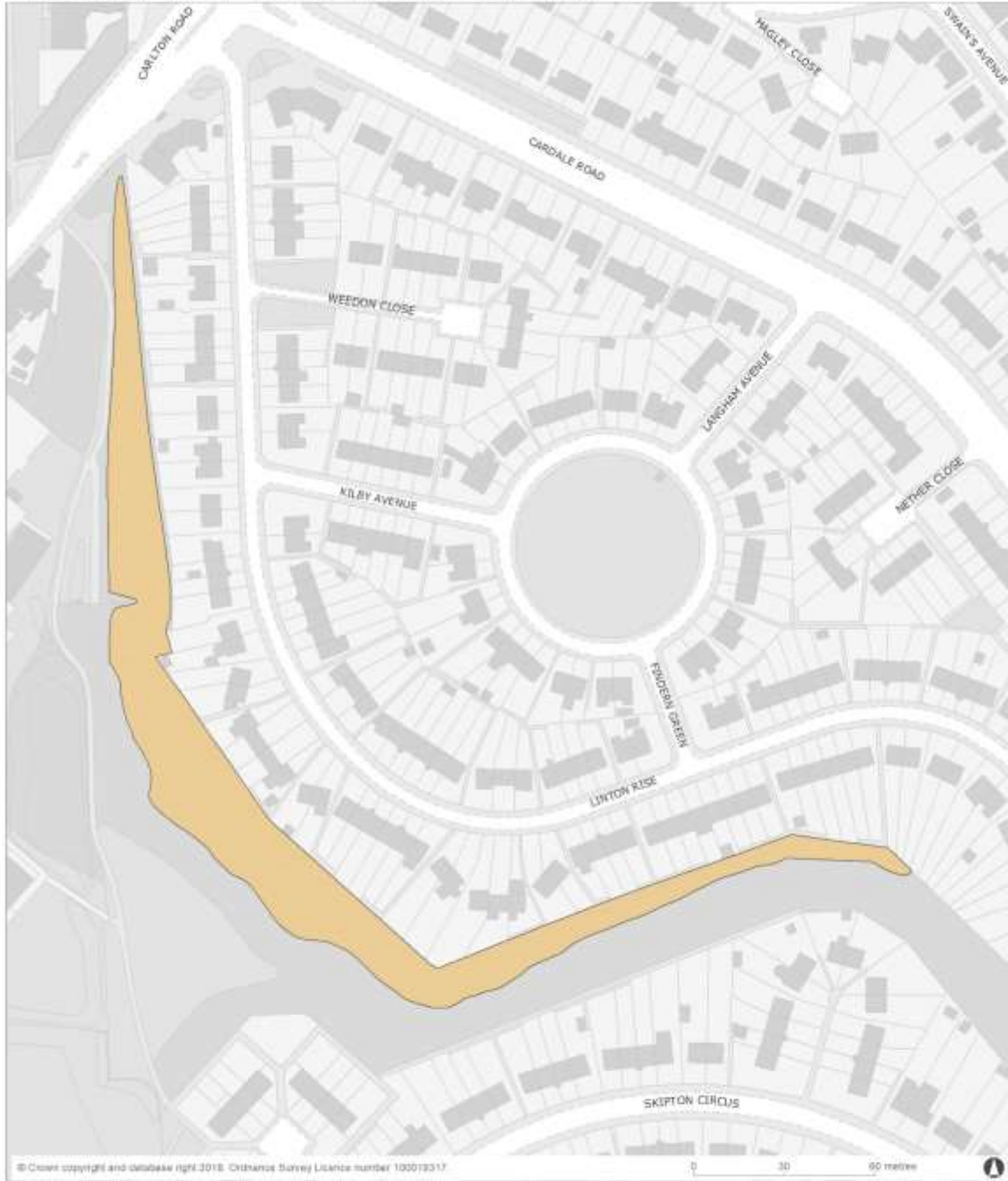
Key

 Local Geological Sites - Proposed Deletion


PMC9.28 Manvers Pierrepont School, Sneinton

Local Geological Sites

Site deletion - Manvers Pierrepont School, Sneinton



Key

 Local Geological Sites - Proposed Deletion




PMC9.29 Mapperley Old Marl Pit

Local Geological Sites

Site deletion - Mapperley Old Marl Pit



Key

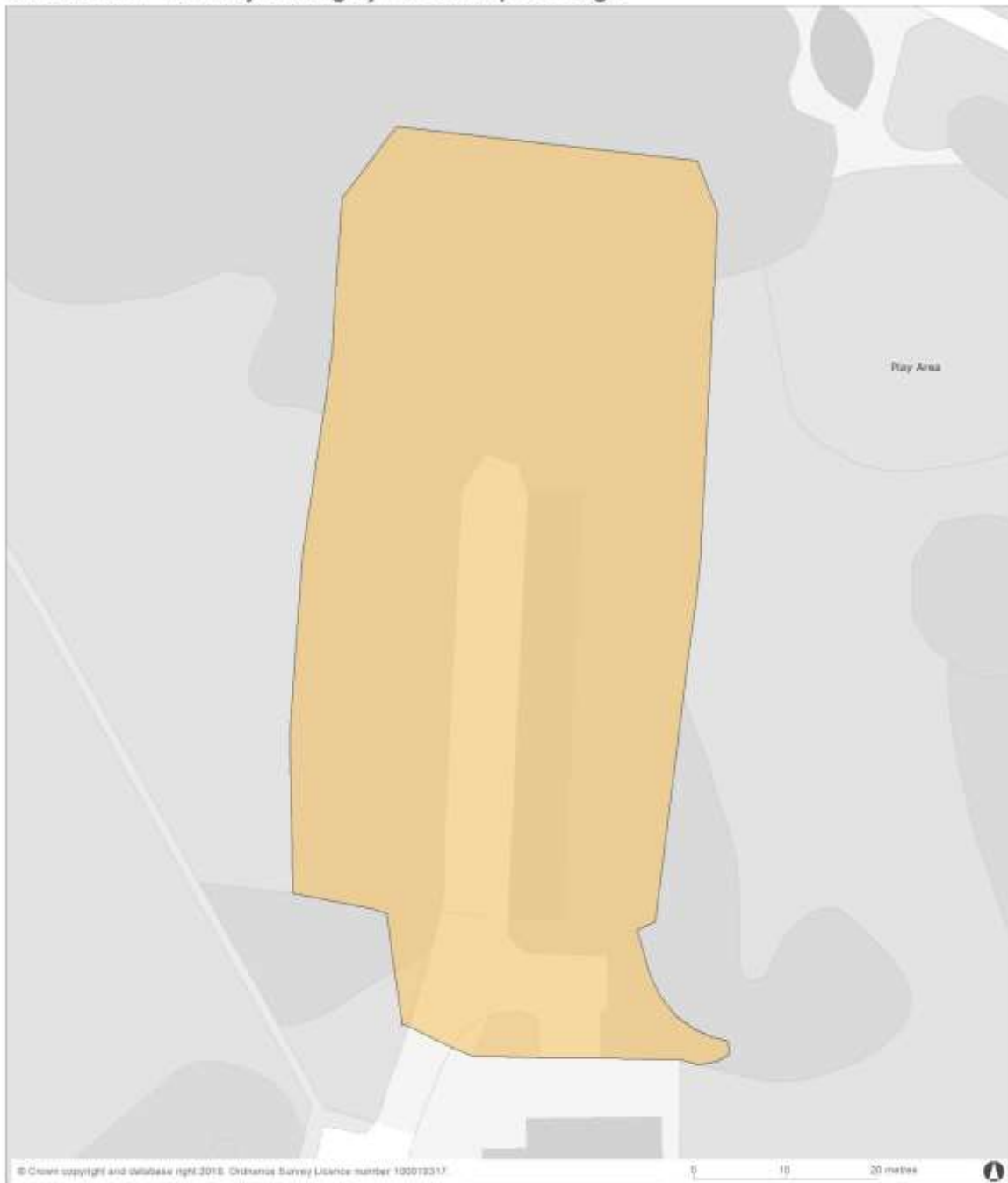
 Local Geological Sites - Proposed Deletion




PMC9.30 Railway Cutting by Woodthorpe Grange

Local Geological Sites

Site deletion - Railway Cutting by Woodthorpe Grange



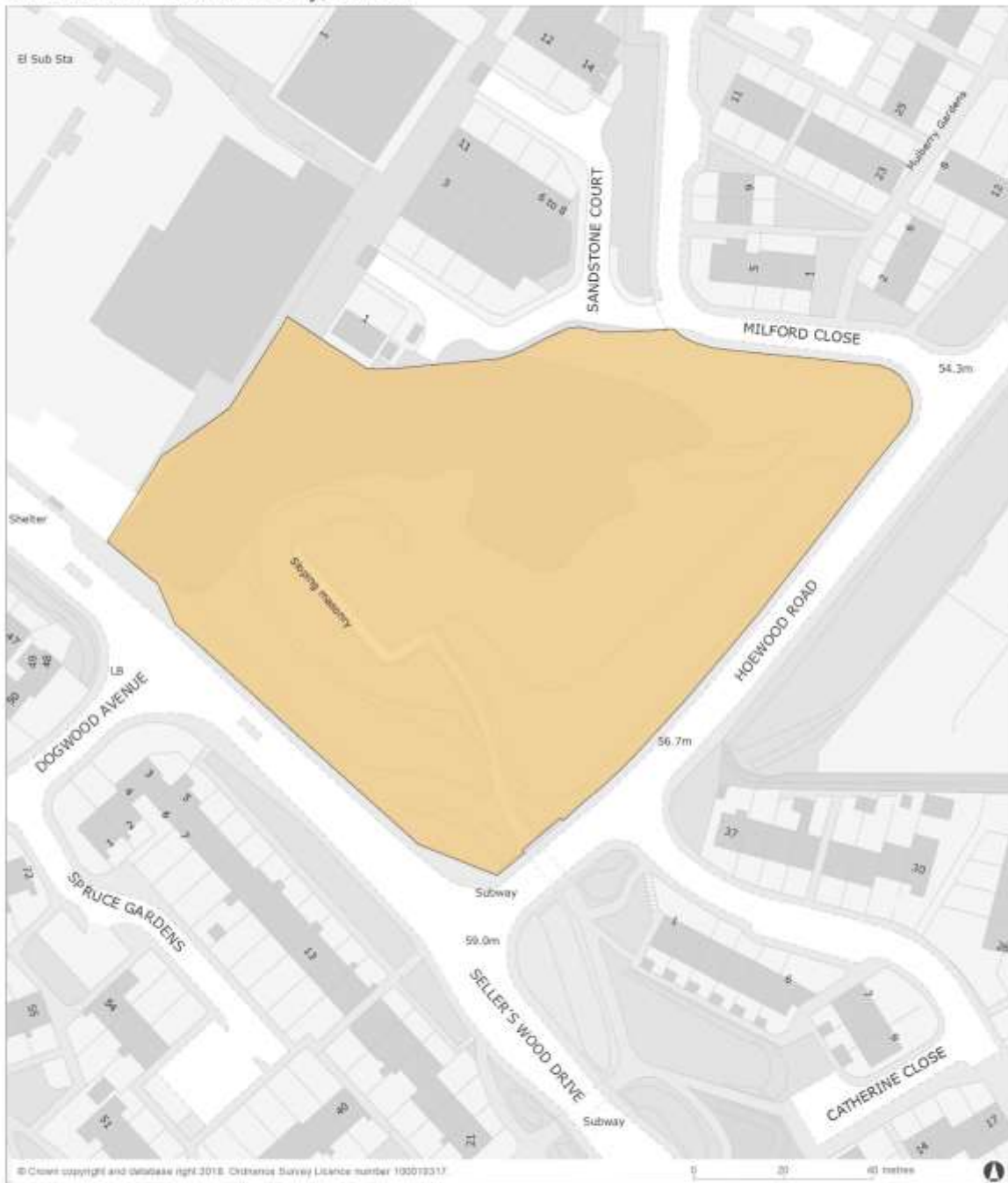
Key

 Local Geological Sites - Proposed Deletion

PMC9.31 Stone Quarry, Bulwell

Local Geological Sites

Site deletion - Stone Quarry, Bulwell



Key

 Local Geological Sites - Proposed Deletion



PMC 10 Local Wildlife Sites*

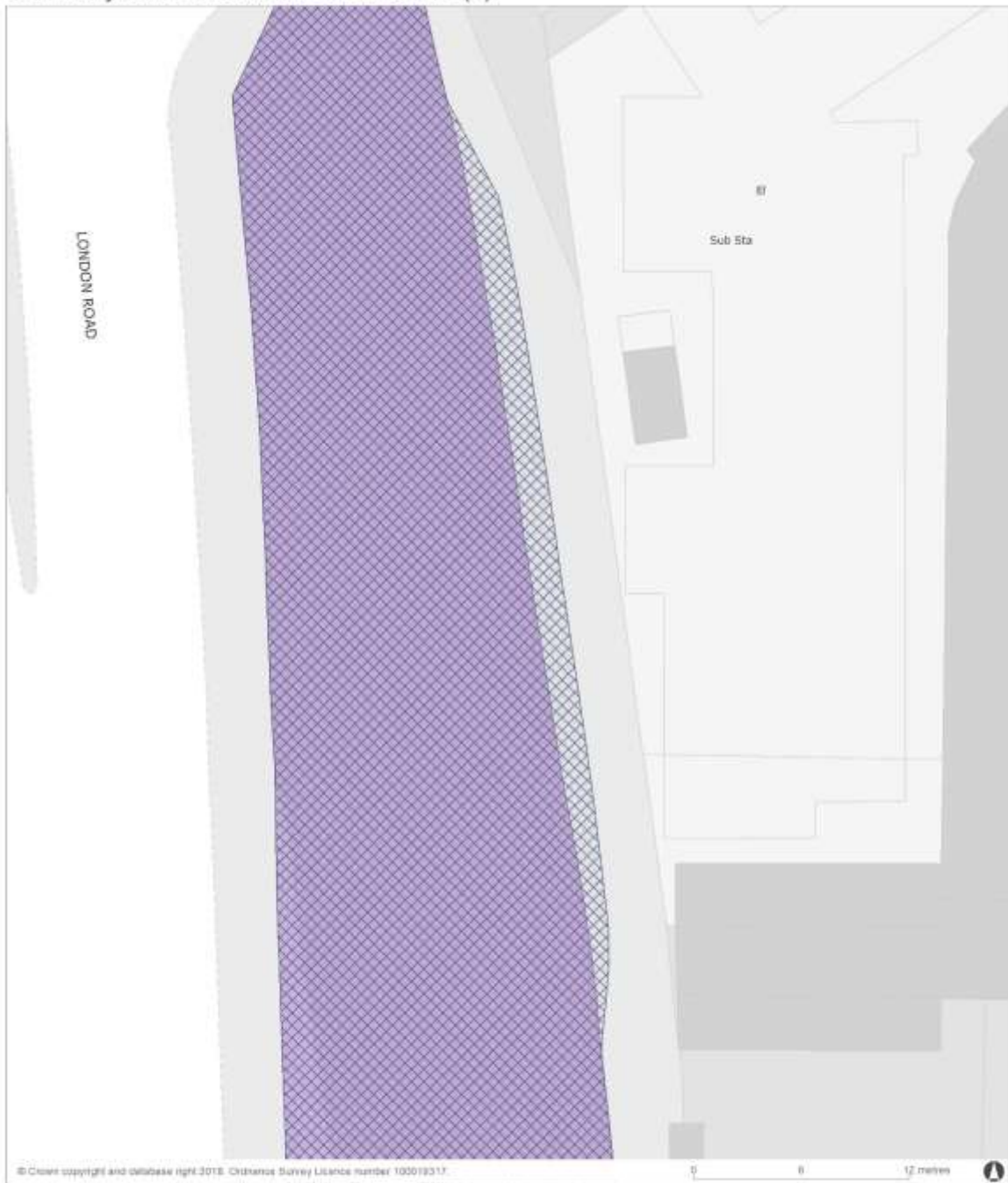
Ref	Title
PMC 10.1	Beeston Canal (1)
PMC 10.2	Beeston Canal (2)
PMC 10.3	Beeston Canal (3)
PMC 10.4	Beeston Canal (4)
PMC 10.5	Beeston Canal (5)
PMC 10.6	Beeston Canal (6)
PMC 10.7	Beeston Canal (7)
PMC 10.8	Beeston Sidings
PMC 10.9	Beeston Weir River Deposits
PMC 10.10	Bulwell Hall Park (1)
PMC 10.11	Bulwell Hall Park (2)
PMC 10.12	Central Studio's Grassland
PMC 10.13	Clifton Grove
PMC 10.14	Clifton Wood
PMC 10.15	Colwich Country Park
PMC 10.16	Colwick Wood (1)
PMC 10.17	Colwick Wood (2)
PMC 10.18	Holme Pit
PMC 10.19	King's Meadow Grassland
PMC 10.20	Nottingham Racecourse Drain and Grassland
PMC 10.21	2 Sneinton Railway Lands
PMC 10.22	Trent Carr, Clifton
PMC 10.23	Basford Junction
PMC 10.24	Beeston Canal
PMC 10.25	Beeston Canal
PMC 10.26	Beeston Canal
PMC 10.27	Beeston Canal
PMC 10.28	Blenheim Lane Hedgerows
PMC 10.29	Broxtowe Wood
PMC 10.30	Bulwell Forest Golf Course
PMC 10.31	Clifton Wood
PMC 10.32	Colwick Country Park
PMC 10.33	Colwick Country Park
PMC 10.34	Fairham Brook (North of Fairham Bridge)
PMC 10.35	Fairham Brook Nature Reserve
PMC 10.36	Farley's Disused Railway
PMC 10.37	Forest Grassland
PMC 10.38	Iremonger Pond
PMC 10.3 9	King's Meadow Grassland

PMC 10.40	Nottingham University Downs
PMC 10.41	River Leen (Part)
PMC 10.42	River Leen (Part)
PMC 10.43	River Leen (Part)
PMC 10.44	River Leen (Part)
PMC 10.45	River Trent North Bank
PMC 10.46	Sandy Banks



PMC10.1 Beeston Canal (1)

Local Wildlife Sites

Boundary amendment - Beeston Canal (1)

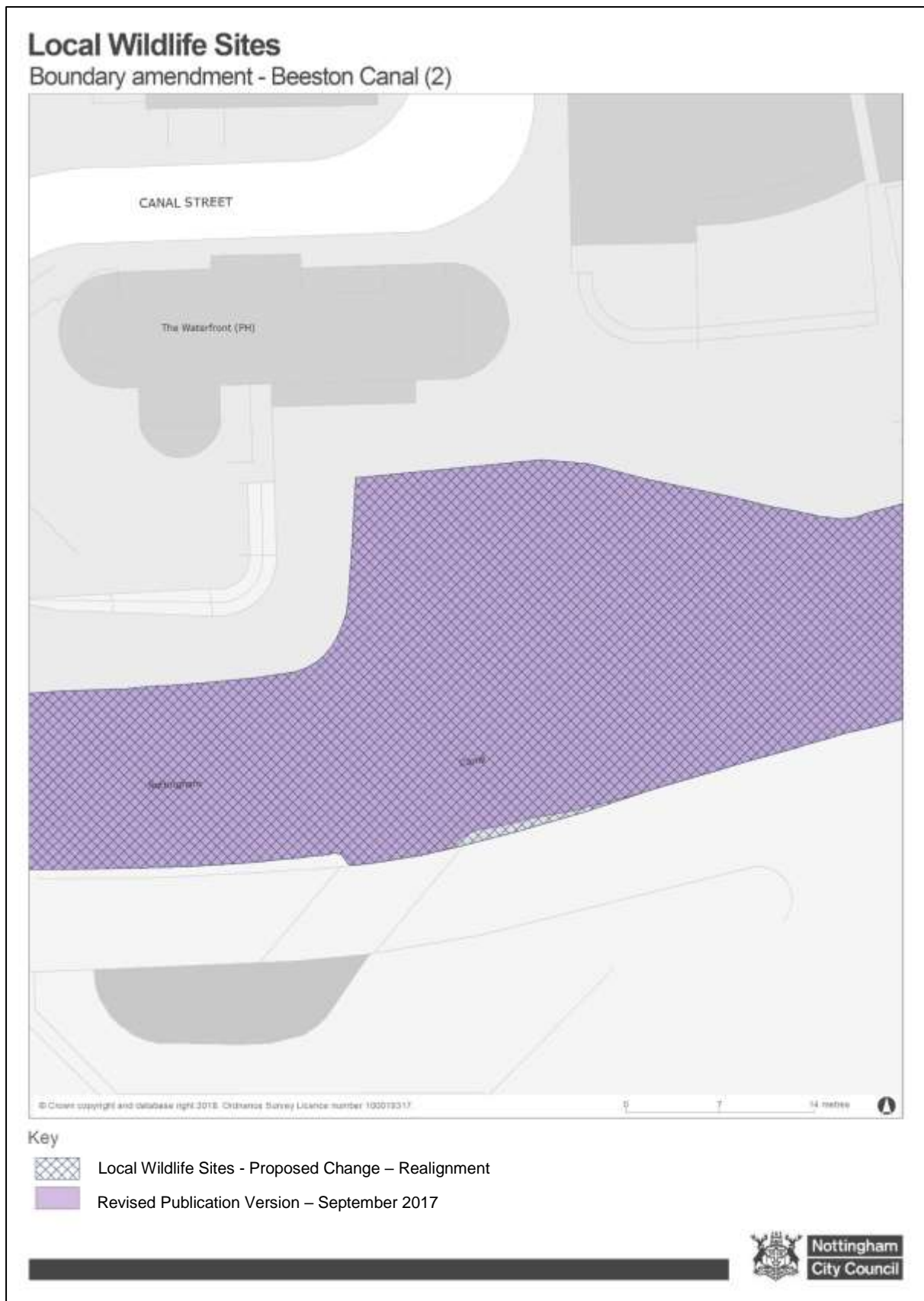


Key

-  Local Wildlife Sites - Proposed Change – Realignment
-  Revised Publication Version – September 2017



PMC10.2 Beeston Canal (2)



PMC10.3 Beeston Canal (3)



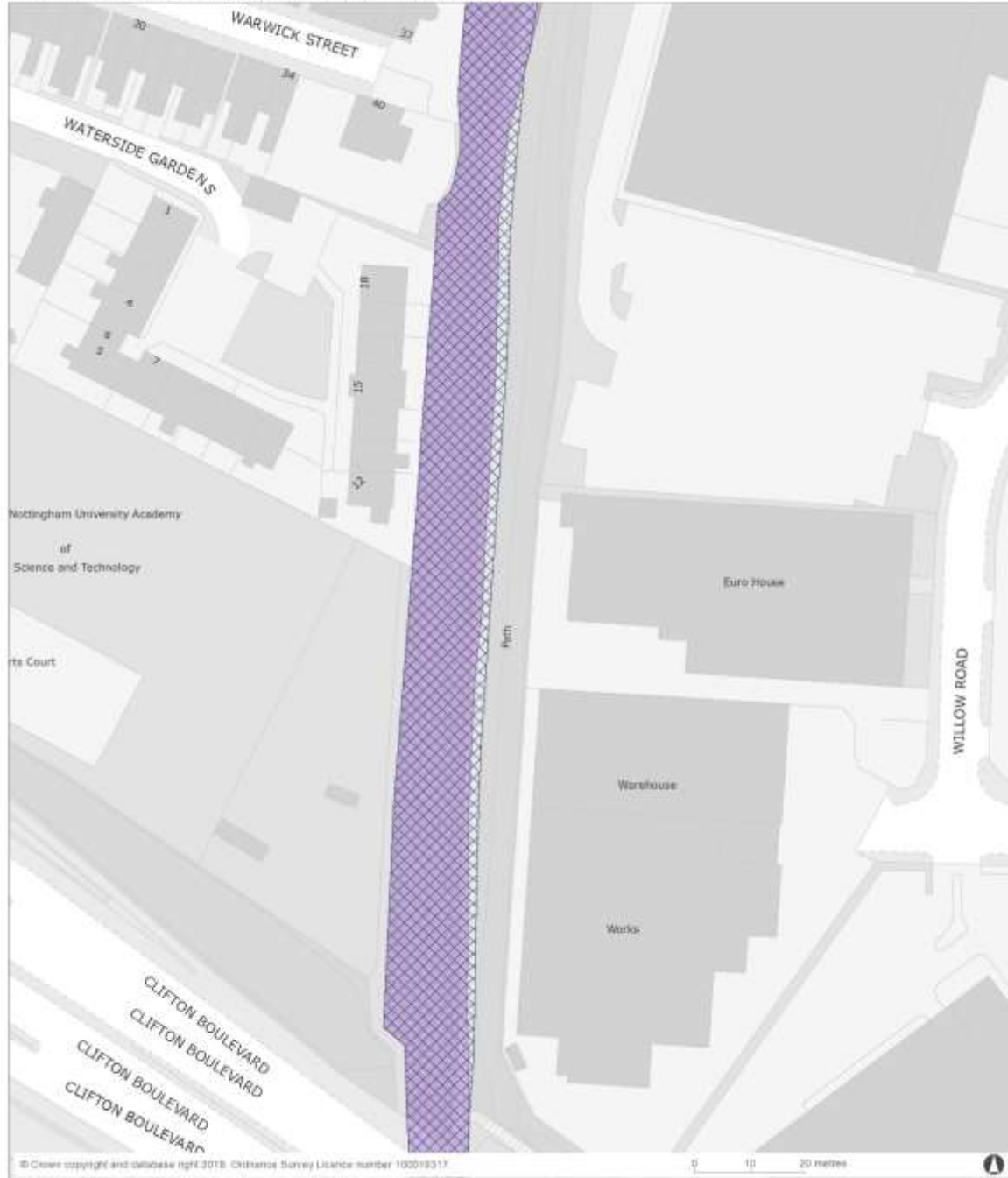
PMC10.4 Beeston Canal (4)





PMC10.5 Beeston Canal (5)

Local Wildlife Sites

Boundary amendment - Beeston Canal (5)

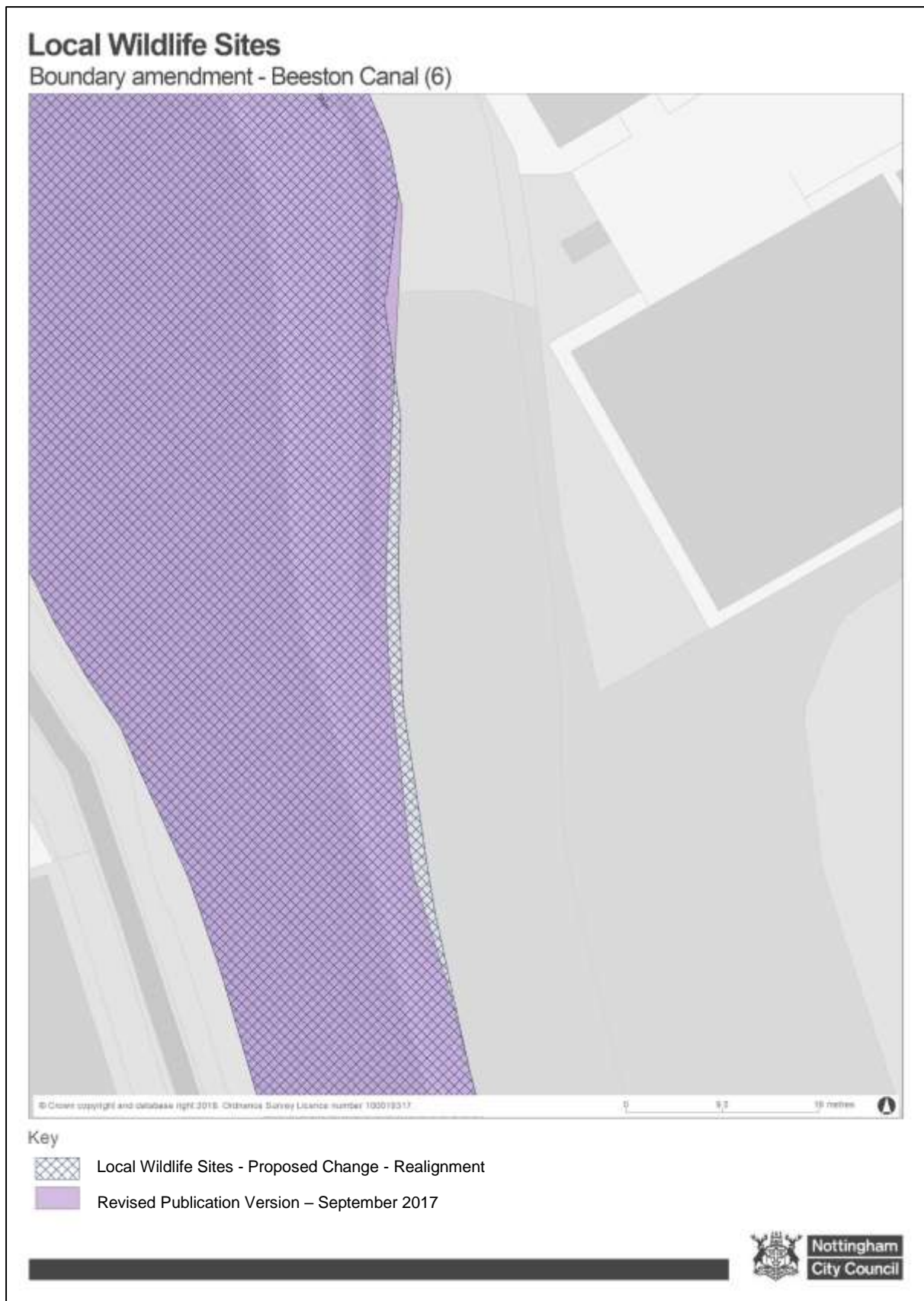


Key

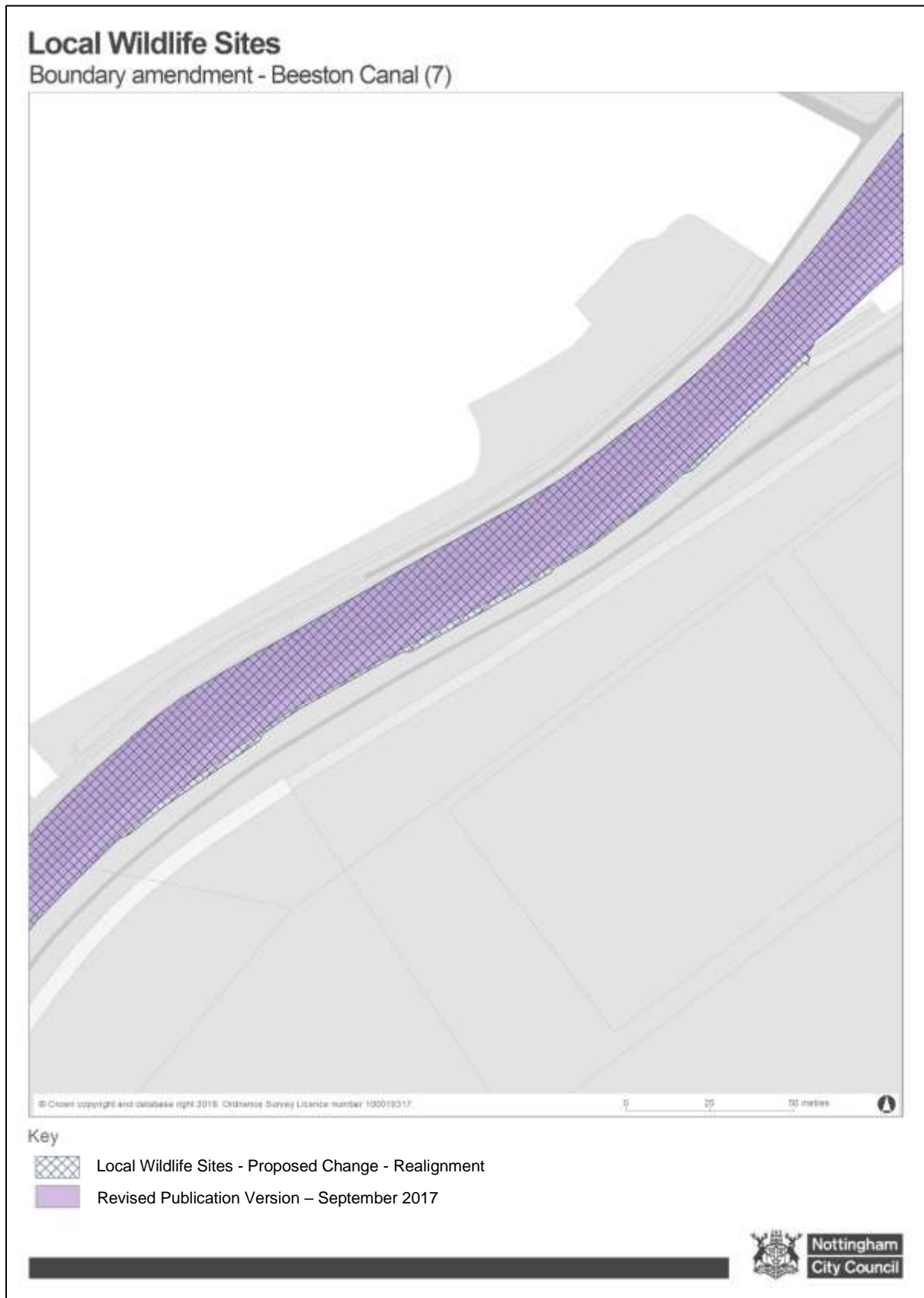
-  Local Wildlife Sites - Proposed Change - Realignment
-  Revised Publication Version – September 2017



PMC10.6 Beeston Canal (6)



PMC10.7 Beeston Canal (7)





PMC10.8 Beeston Sidings

Local Wildlife Sites Boundary amendment - Beeston Sidings

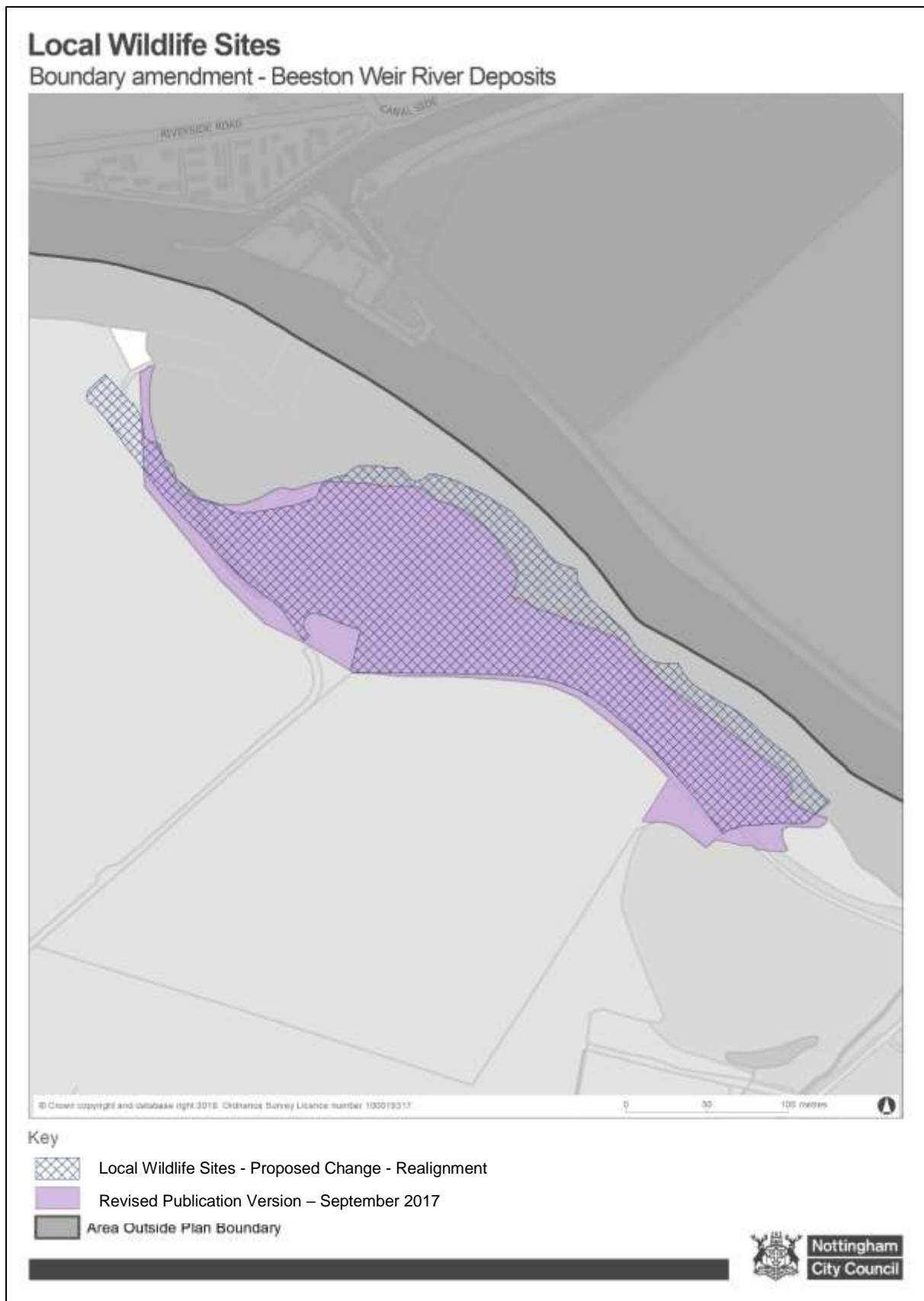


Key

-  Local Wildlife Sites - Proposed Change - Addition
-  Revised Publication Version – September 2017



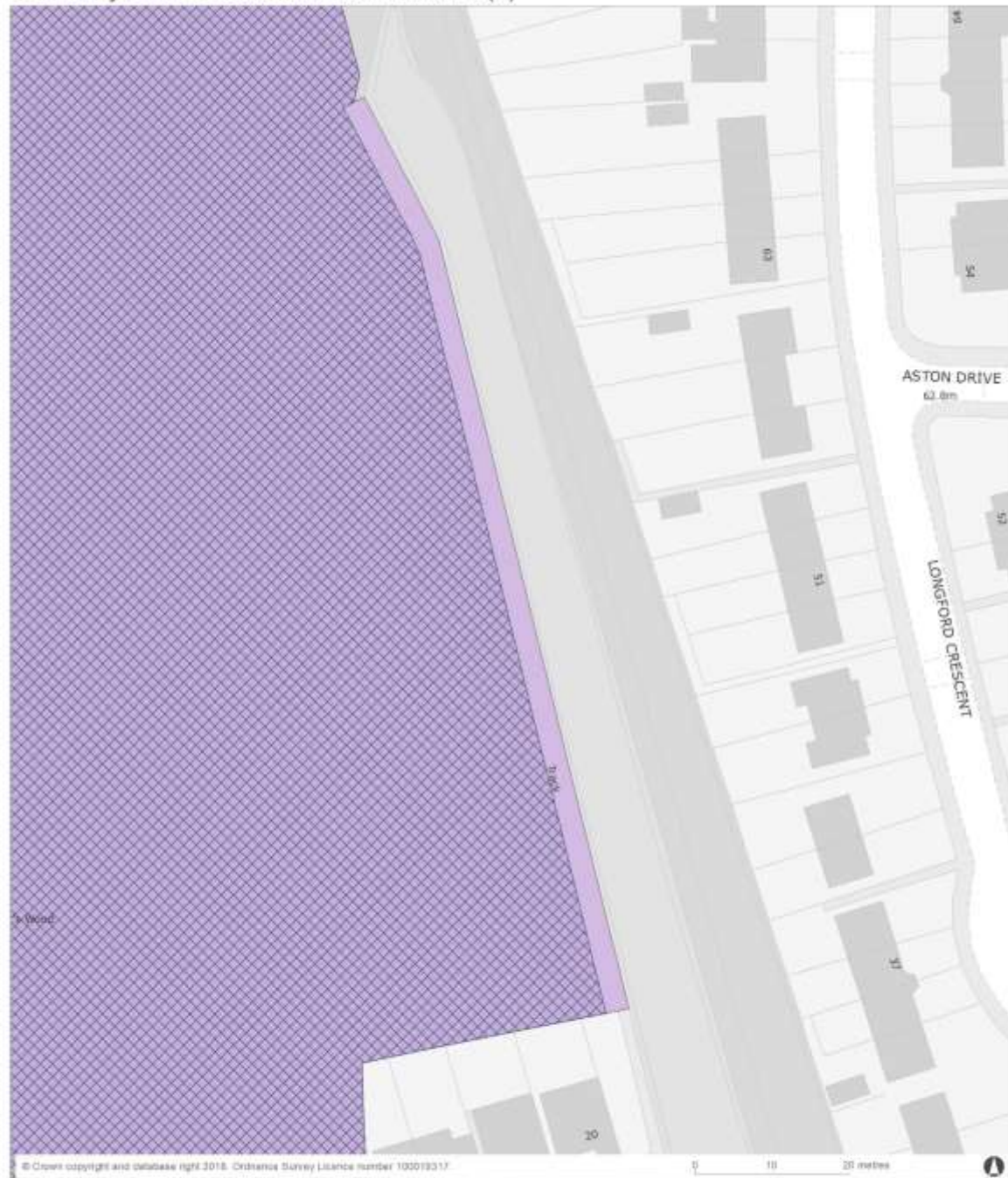
PMC10.9 Beeston Weir River Deposits





PMC10.10 Bulwell Hall Park (1)

Local Wildlife Sites

Boundary amendment - Bulwell Hall Park (1)



Key

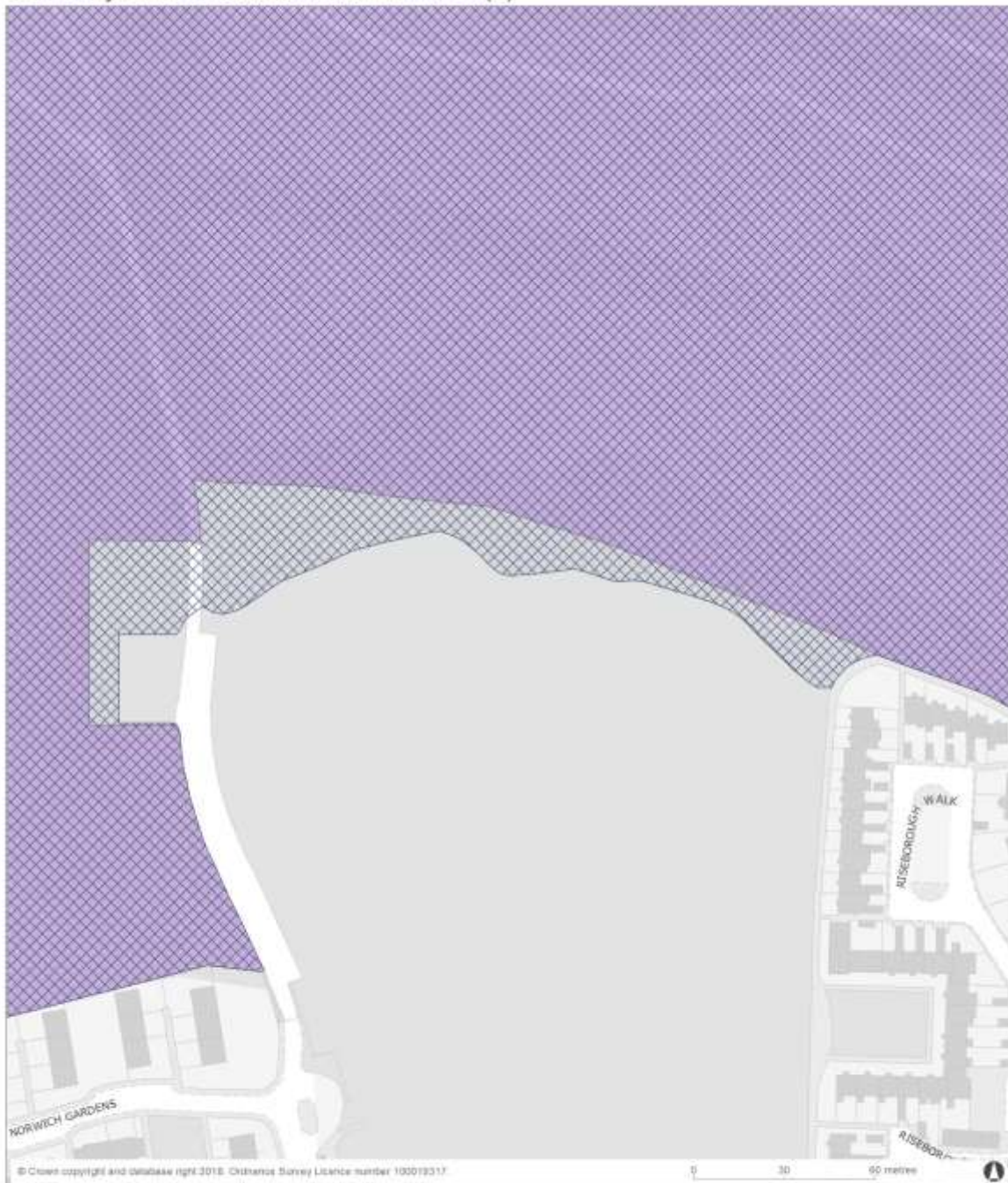
-  Local Wildlife Sites - Proposed Change - Reduction
-  Revised Publication Version – September 2017





PMC10.11 Bulwell Hall Park (2)

Local Wildlife Sites

Boundary amendment - Bulwell Hall Park (2)



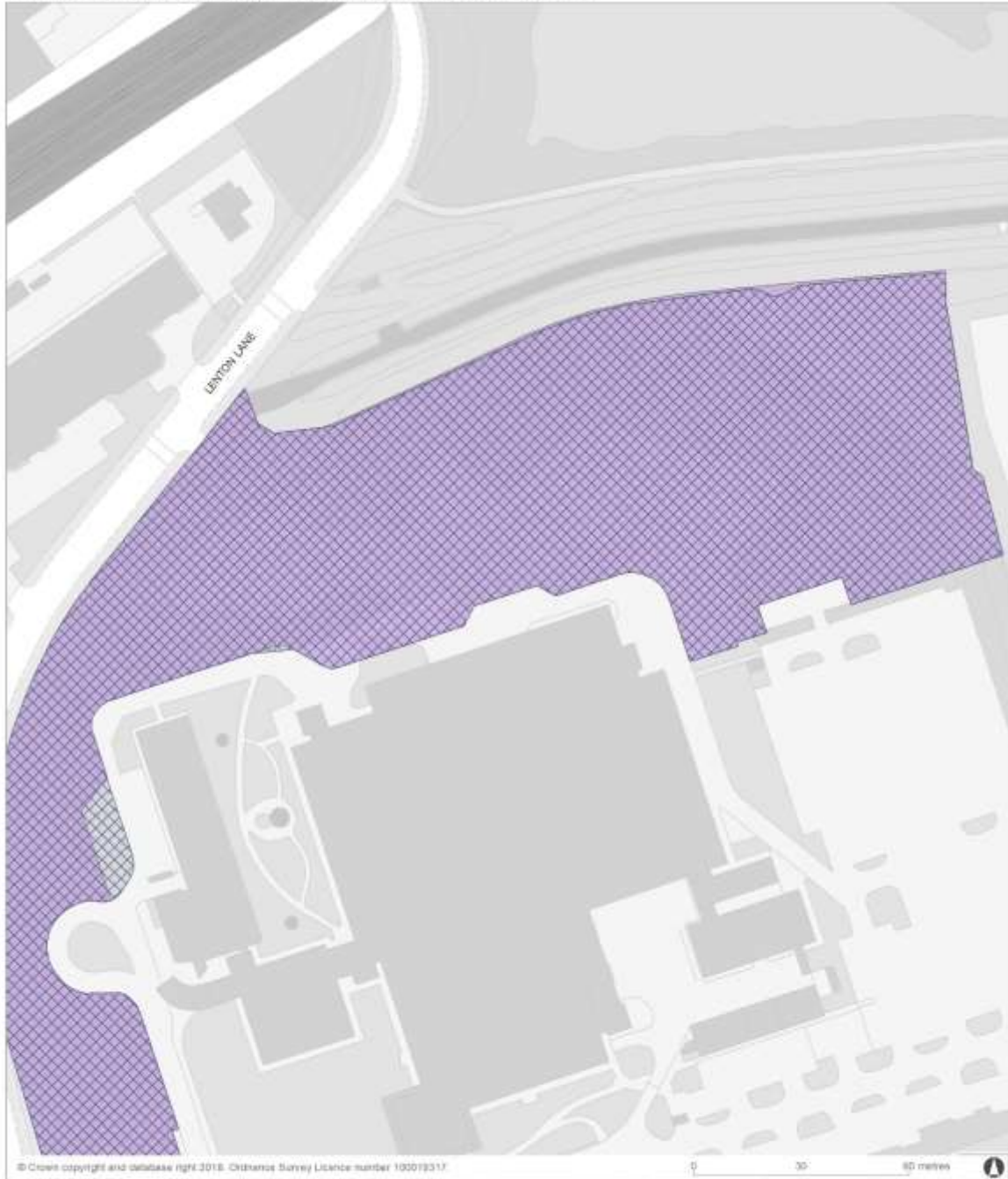
Key

-  Local Wildlife Sites - Proposed Change - Addition
-  Revised Publication Version – September 2017



PMC10.12 Central Studio's Grassland

Local Wildlife Sites

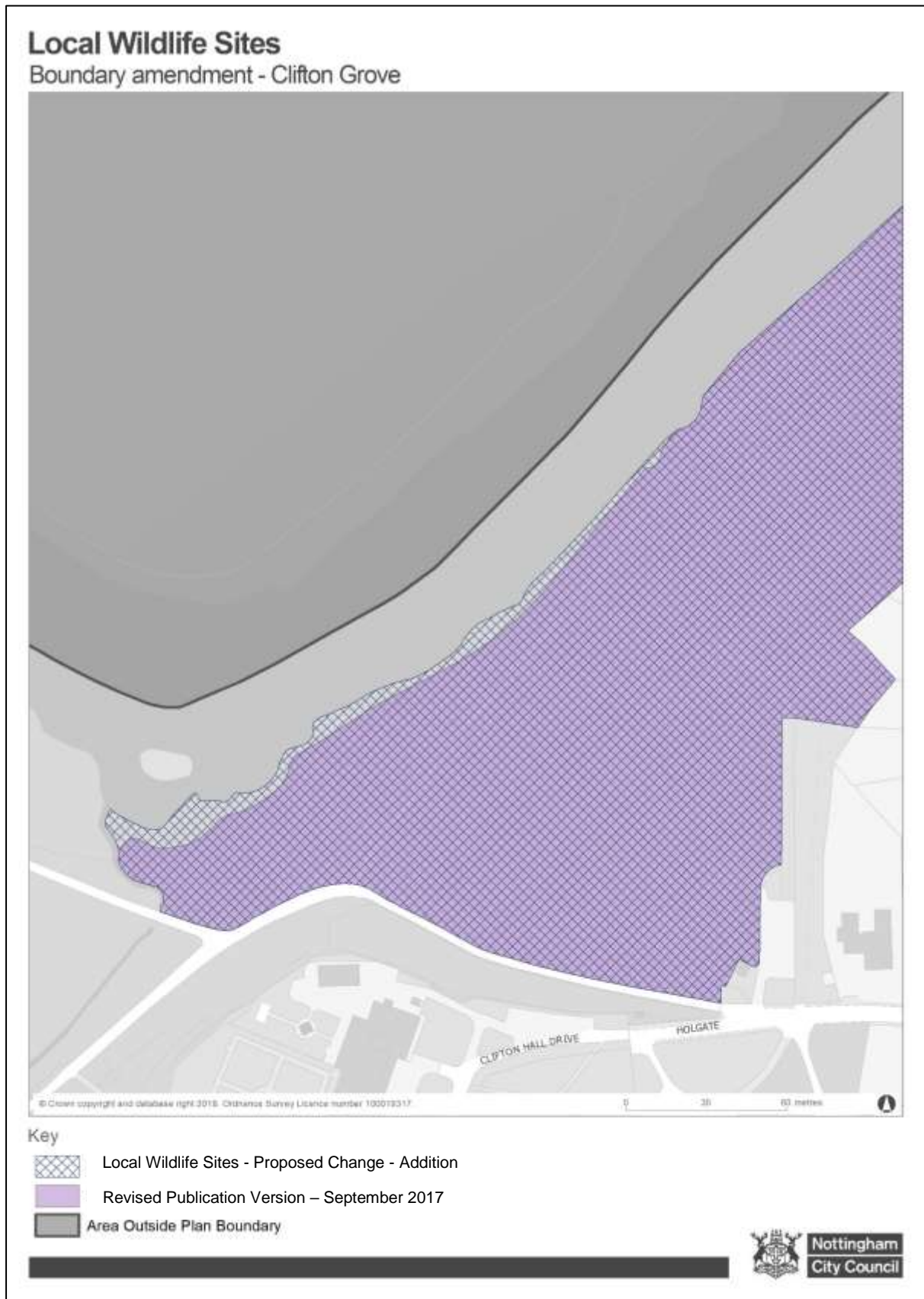
Boundary amendment - Central Studio's Grassland



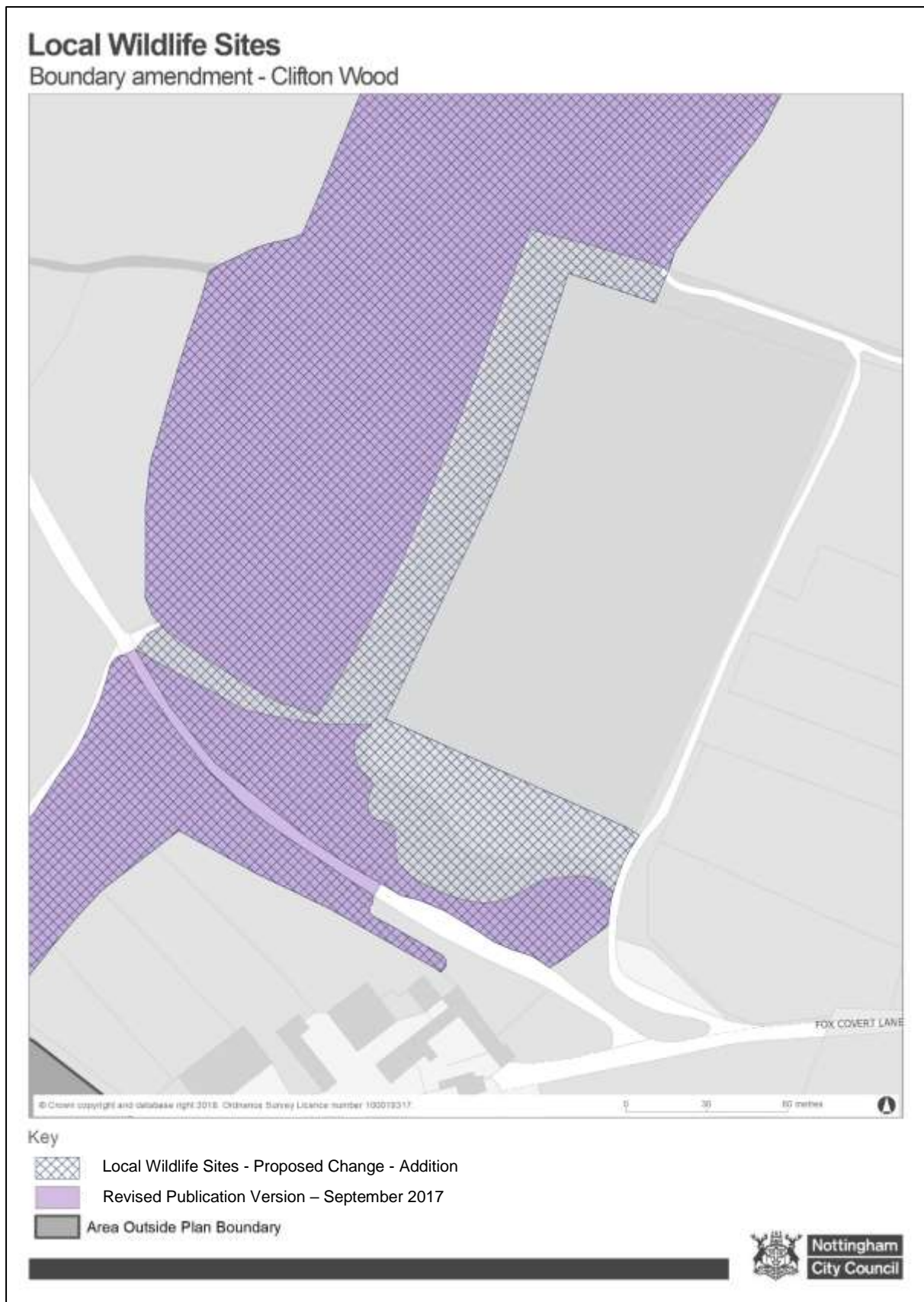
Key

-  Local Wildlife Sites - Proposed Change - Addition
-  Revised Publication Version – September 2017

PMC10.13 Clifton Grove



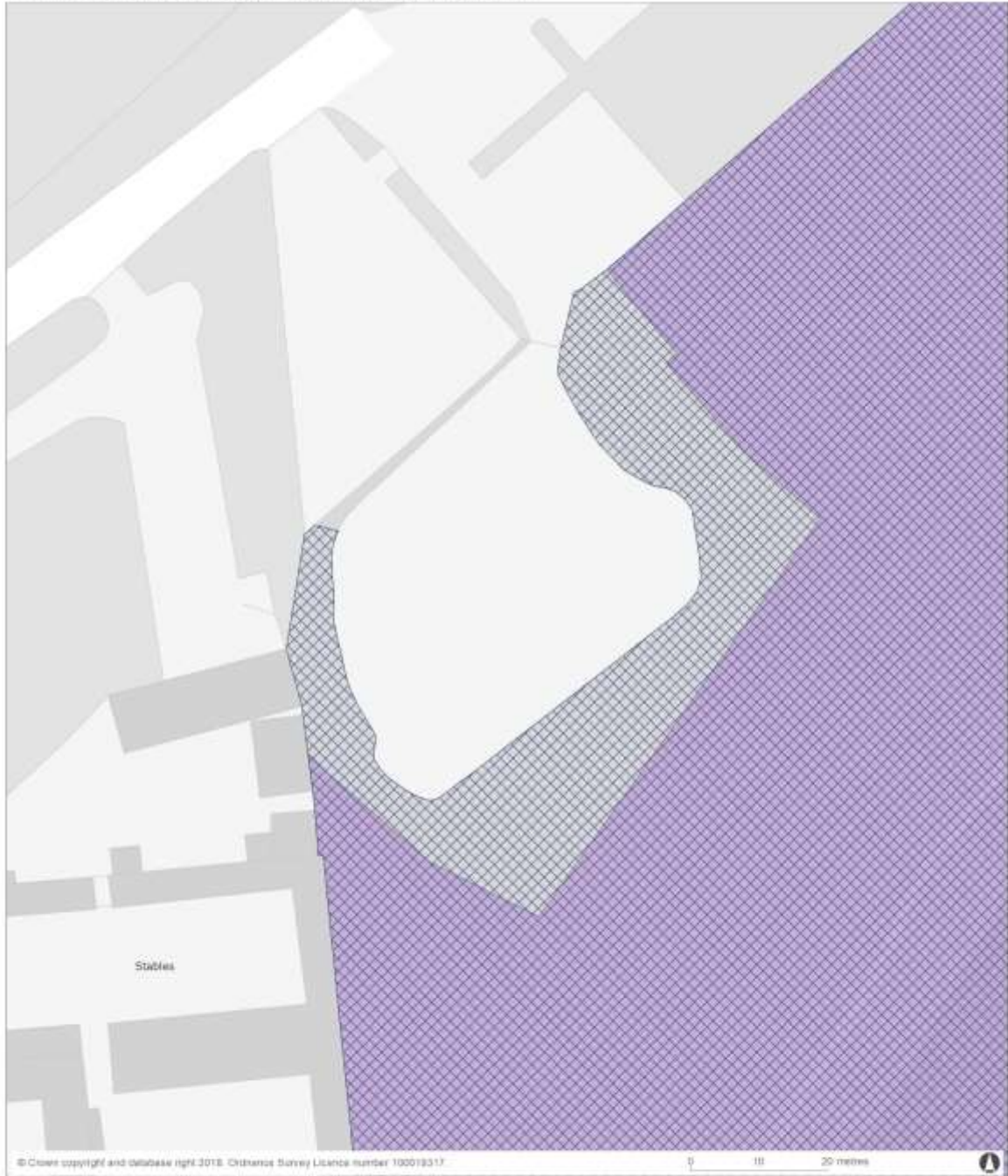
PMC10.14 Clifton Wood





PMC10.15 Colwick Country Park

Local Wildlife Sites

Boundary amendment - Colwick Country Park



Key

-  Local Wildlife Sites - Proposed Change - Addition
-  Revised Publication Version – September 2017





PMC10.16 Colwick Wood (1)

Local Wildlife Sites

Boundary amendment - Colwick Wood (1)



Key

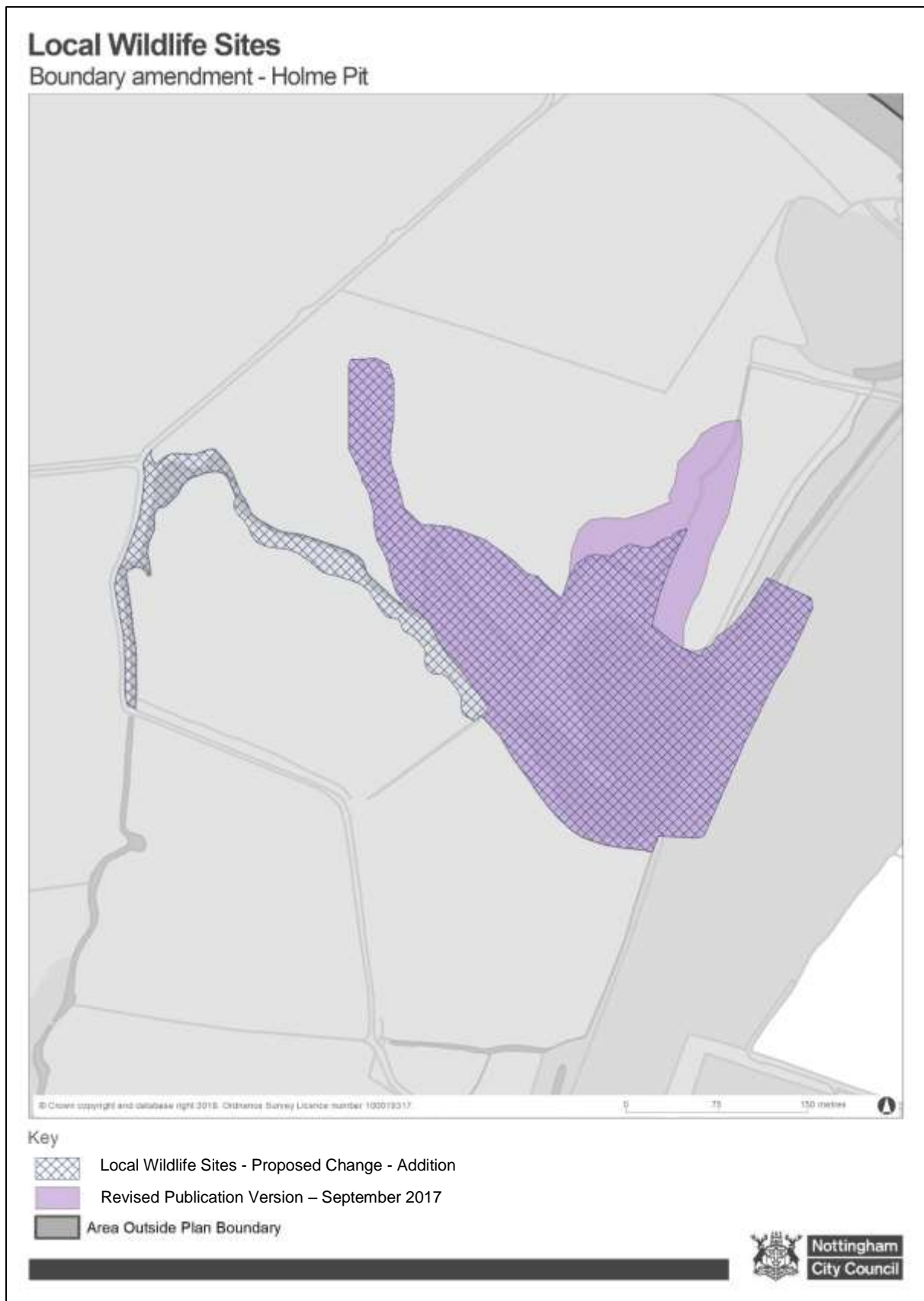
-  Local Wildlife Sites - Proposed Change - Addition
-  Revised Publication Version – September 2017



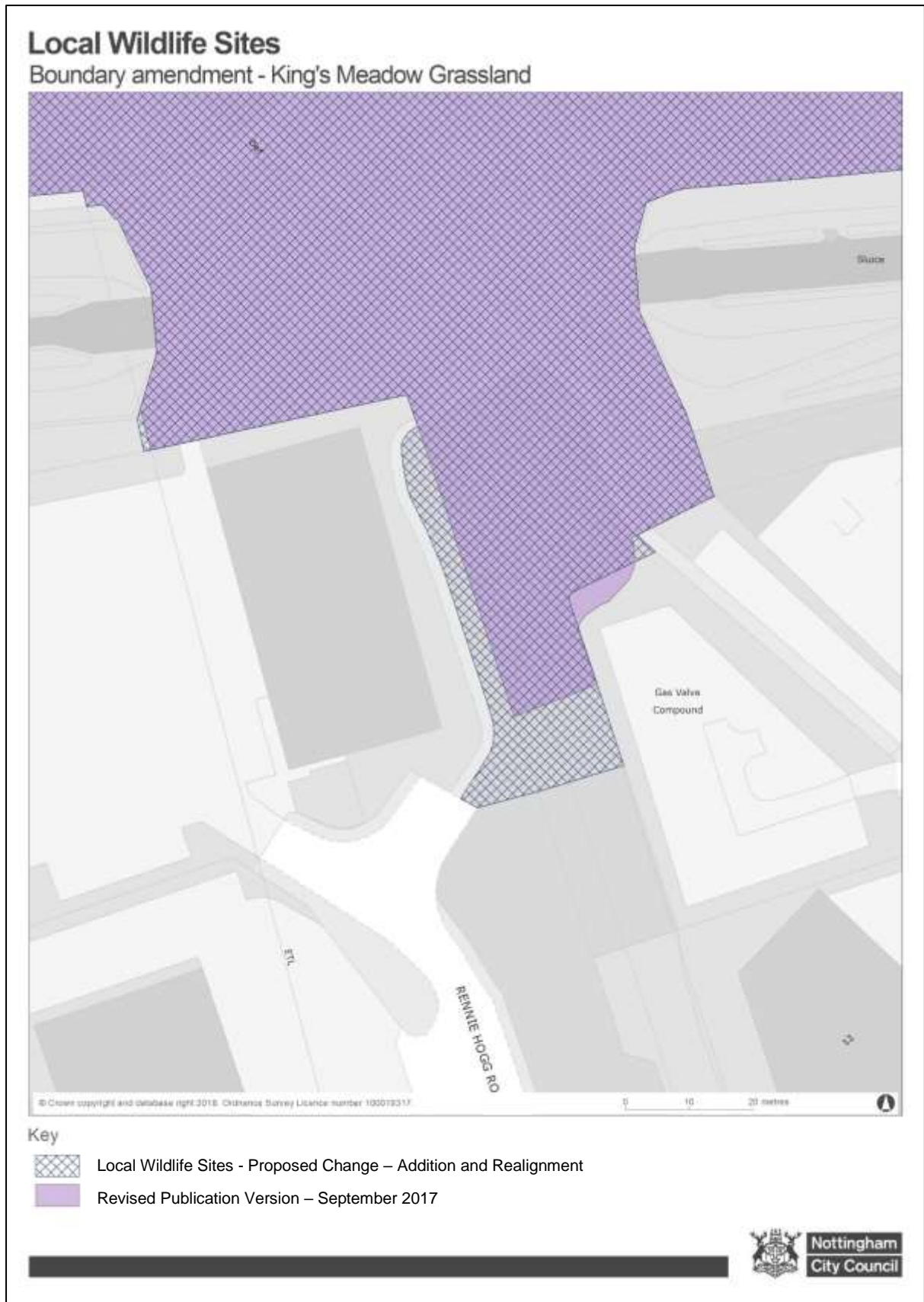
PMC10.17 Colwick Wood (2)



PMC10.18 Holme Pit



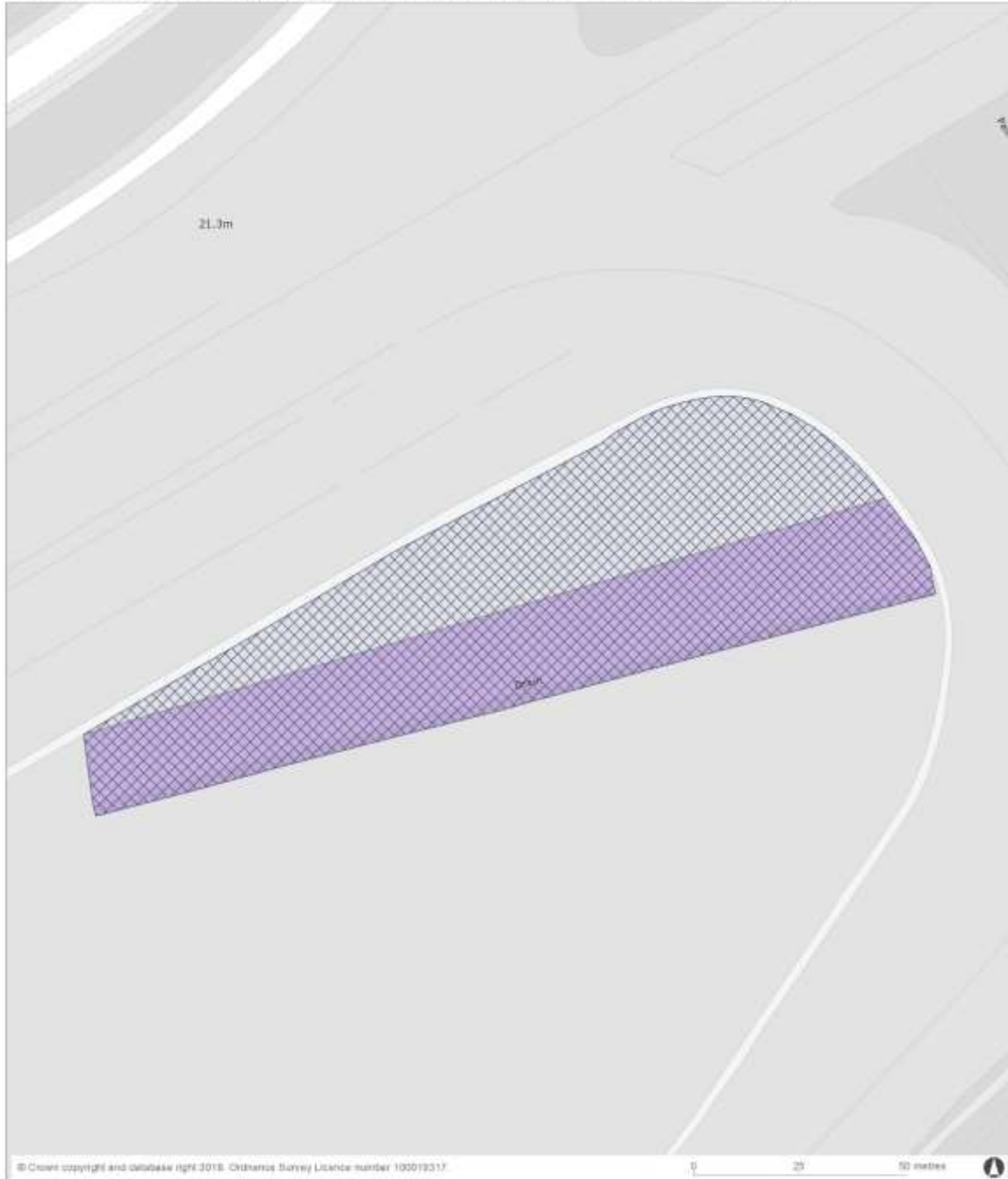
PMC10.19 King's Meadow Grassland





PMC10.20 Nottingham Racecourse Drain and Grassland

Local Wildlife Sites

Boundary amendment - Nottingham Racecourse Drain and Grassland



Key

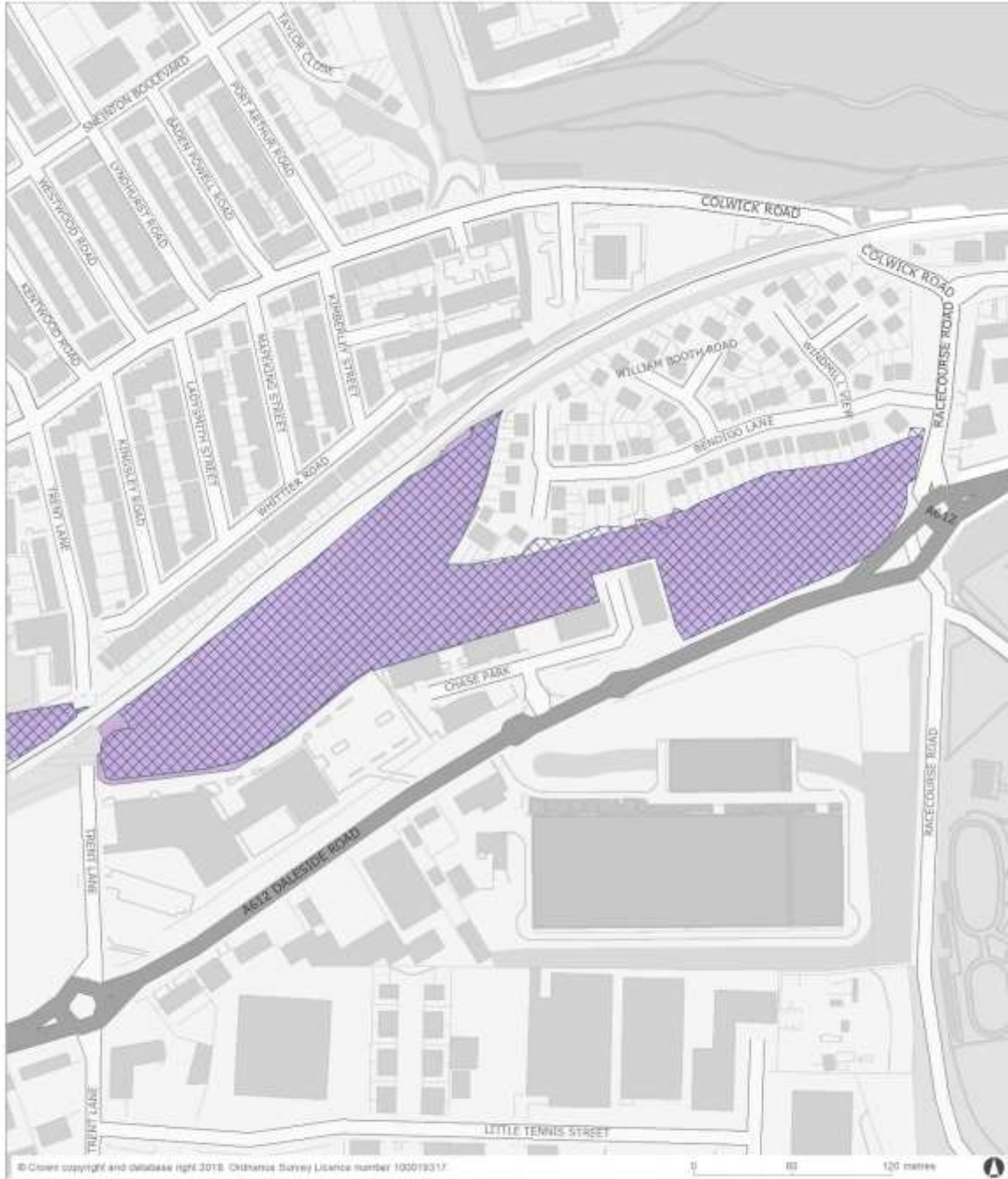
-  Local Wildlife Sites - Proposed Change - Addition
-  Revised Publication Version – September 2017





PMC10.21 Sneinton Railway Lands

Local Wildlife Sites

Boundary amendment - Sneinton Railway Lands



Key

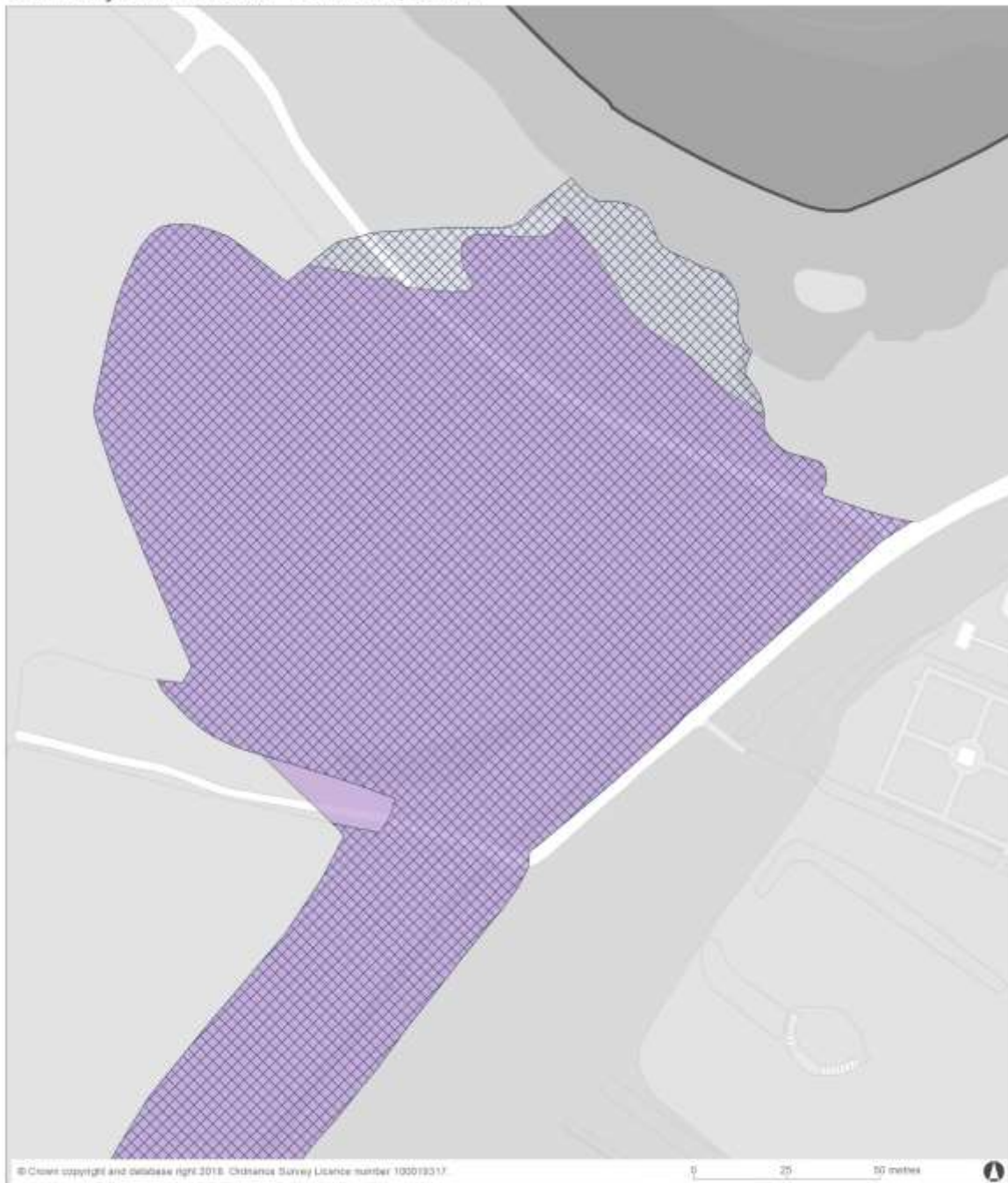
-  Local Wildlife Sites - Proposed Change – Realignment and Addition
-  Revised Publication Version – September 2017






PMC10.22 Trent Carr, Clifton

Local Wildlife Sites

Boundary amendment - Trent Carr, Clifton



Key

-  Local Wildlife Sites - Proposed Change – Realignment and Addition
-  Revised Publication Version – September 2017
-  Area Outside Plan Boundary





PMC10.23 Basford Junction

Local Wildlife Sites

Boundary change to Local Wildlife Site - Basford Junction



Key

-  Local Wildlife Sites - proposed changes to Basford Junction Deletion
-  Local Wildlife Sites - Revised Publication Version September 2017





PMC10.24 Beeston Canal

Local Wildlife Sites

Boundary change to Local Wildlife Site - Beeston Canal



Key

-  Local Wildlife Sites - proposed changes to Beeston Canal Addition
-  Local Wildlife Sites - Revised Publication Version September 2017





PMC10.25 Beeston Canal

Local Wildlife Sites

Boundary change to Local Wildlife Site - Beeston Canal



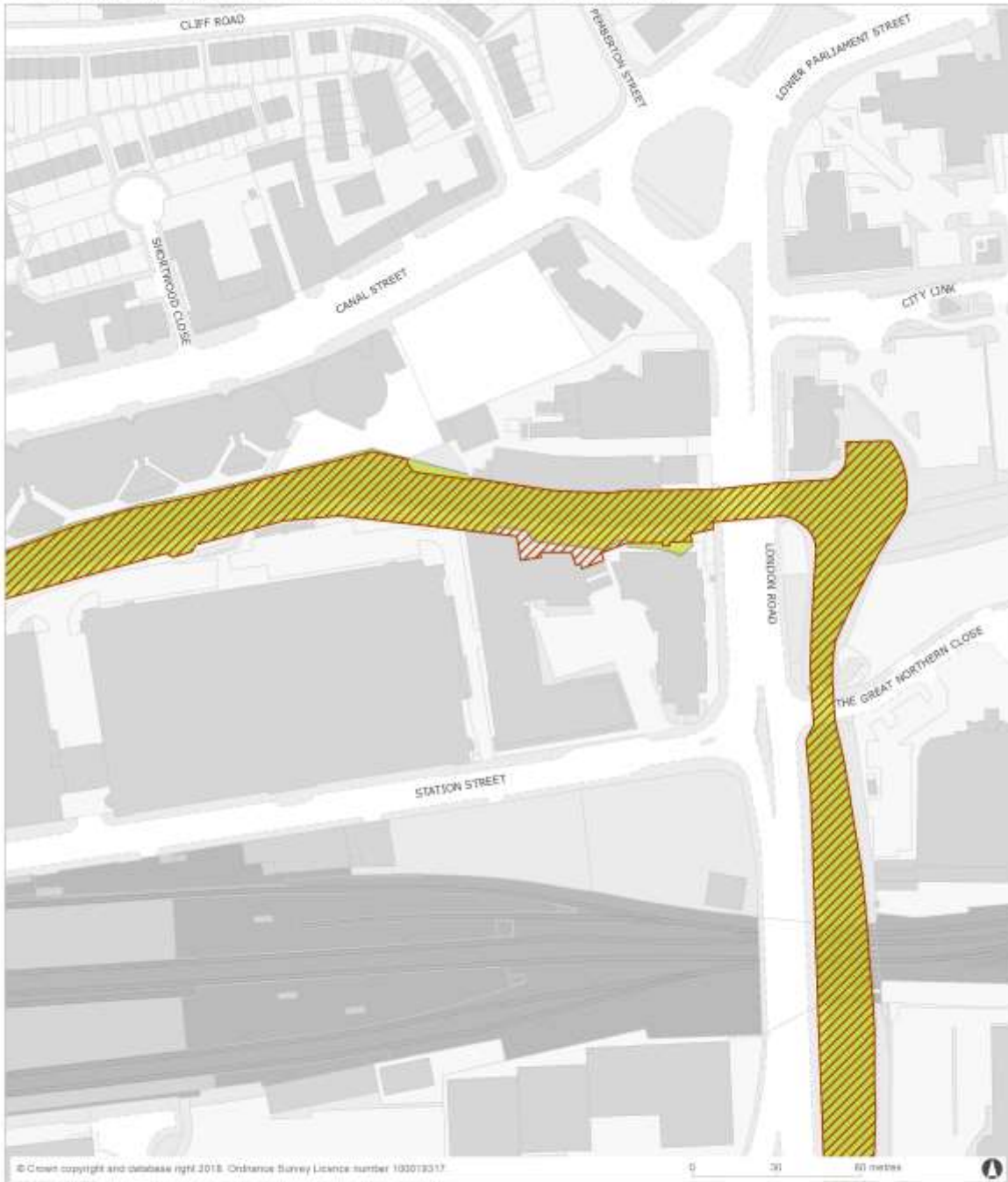
Key

-  Local Wildlife Sites - proposed changes to Beeston Canal Addition
-  Local Wildlife Sites - Revised Publication Version September 2017



PMC10.26 Beeston Canal

Local Wildlife Sites

Boundary change to Local Wildlife Site - Beeston Canal



Key

-  Local Wildlife Sites - proposed changes to Beeston Canal Addition and Realignment
-  Local Wildlife Sites - Revised Publication Version September 2017





PMC10.27 Beeston Canal

Local Wildlife Sites

Boundary change to Local Wildlife Site - Beeston Canal



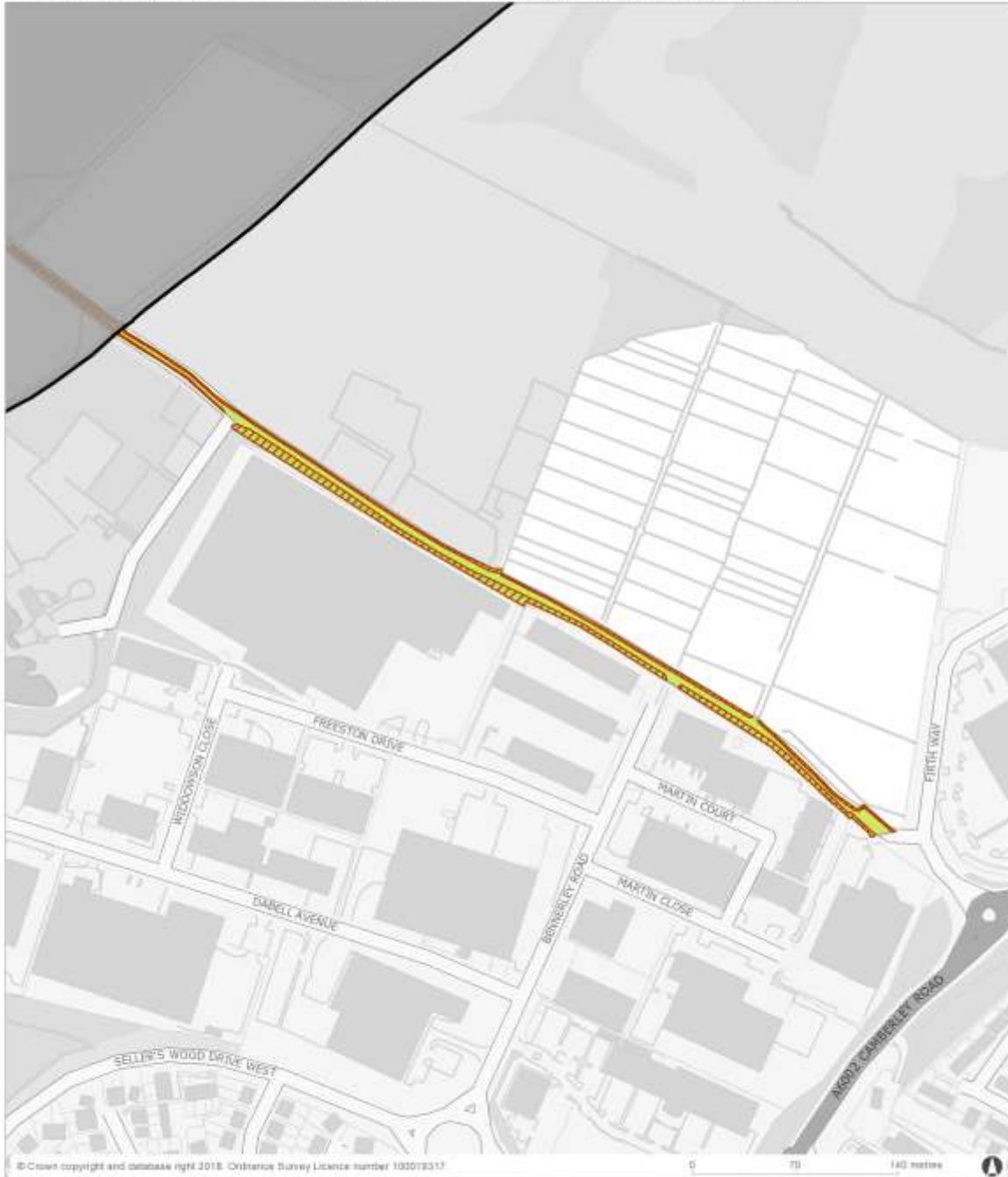
Key

-  Local Wildlife Sites - proposed changes to Beeston Canal - Addition
-  Local Wildlife Sites - Revised Publication Version September 2017



PMC10.28 Blenheim Lane Hedgerows

Local Wildlife Sites

Boundary change to Local Wildlife Site - Blenheim Lane Hedgerows



Key

-  Local Wildlife Sites - proposed changes to Blenheim Lane Hedgerows Addition and Realignment
-  Local Wildlife Sites - Revised Publication Version September 2017
-  Area Outside Plan Boundary






PMC10.29 Broxtowe Wood

Local Wildlife Sites

Boundary change to Local Wildlife Site - Broxtowe Wood



Key

-  Local Wildlife Sites - proposed changes to Broxtowe Wood Addition
-  Local Wildlife Sites - Revised Publication Version September 2017
-  Area Outside Plan Boundary





PMC10.30 Bulwell Forest Golf Course

Local Wildlife Sites

Boundary change to Local Wildlife Site - Bulwell Forest Golf Course



Key

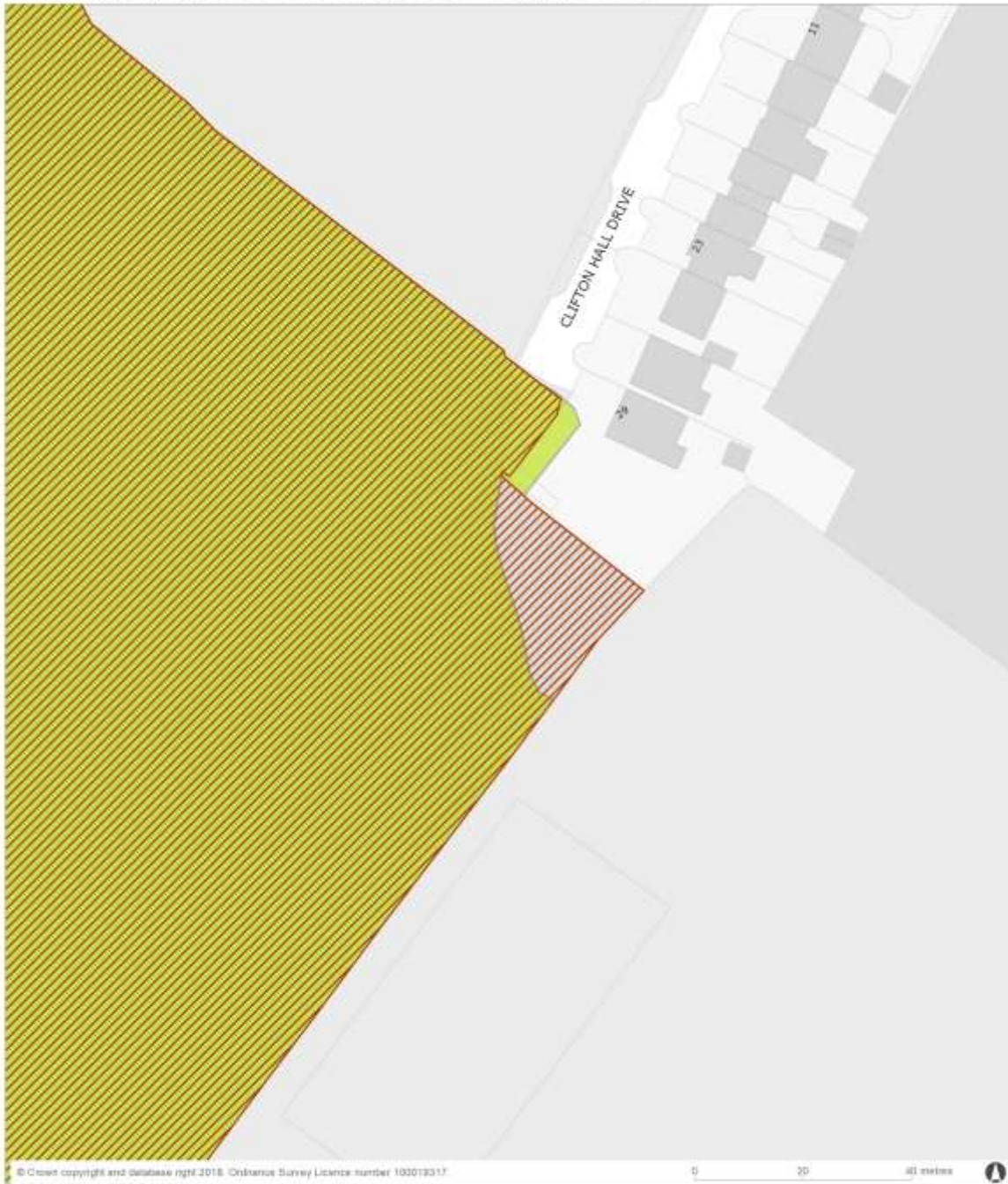
-  Local Wildlife Sites - proposed changes to Bulwell Forest Golf Course Realignment
-  Local Wildlife Sites - Revised Publication Version September 2017





PMC10.31 Clifton Wood

Local Wildlife Sites

Boundary change to Local Wildlife Site - Clifton Wood



Key

-  Local Wildlife Sites - proposed changes to Clifton Wood Addition and Realignment
-  Local Wildlife Sites - Revised Publication Version September 2017






PMC10.32 Colwick Country Park

Local Wildlife Sites

Boundary change to Local Wildlife Site - Colwick Country Park



Key

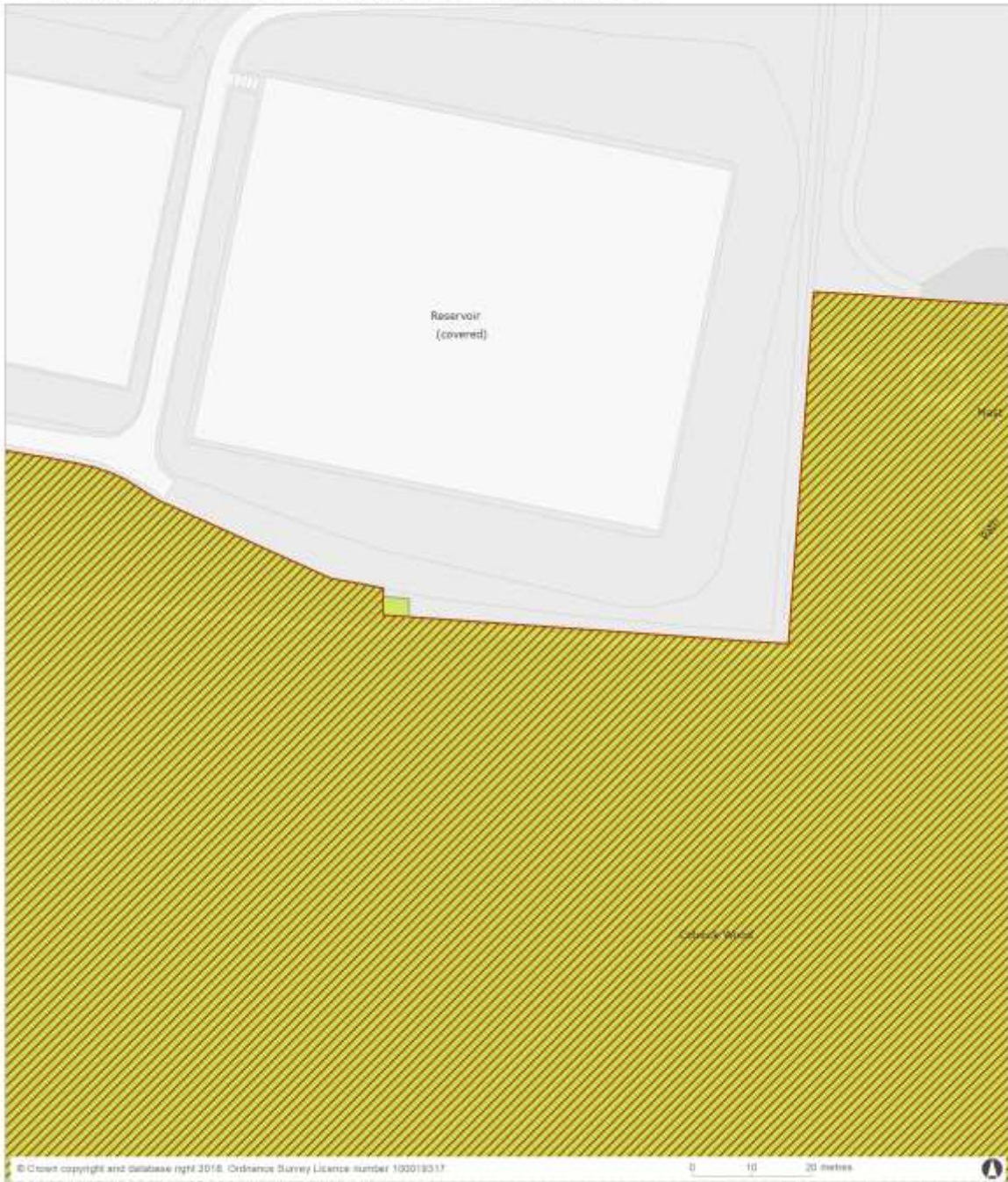
-  Local Wildlife Sites - proposed changes to Colwick Country Park Addition and Realignment
-  Local Wildlife Sites - Revised Publication Version September 2017
-  Area Outside Plan Boundary





PMC10.33 Colwick Country Park

Local Wildlife Sites

Boundary change to Local Wildlife Site - Colwick Wood



Key

-  Local Wildlife Sites - proposed changes to Colwick Wood Realignment
-  Local Wildlife Sites - Revised Publication Version September 2017

PMC10.34 Fairham Brook (North of Fairham Bridge)

Local Wildlife Sites

Boundary change to Local Wildlife Site - Fairham Brook (North of Fairham Bridge)



Key

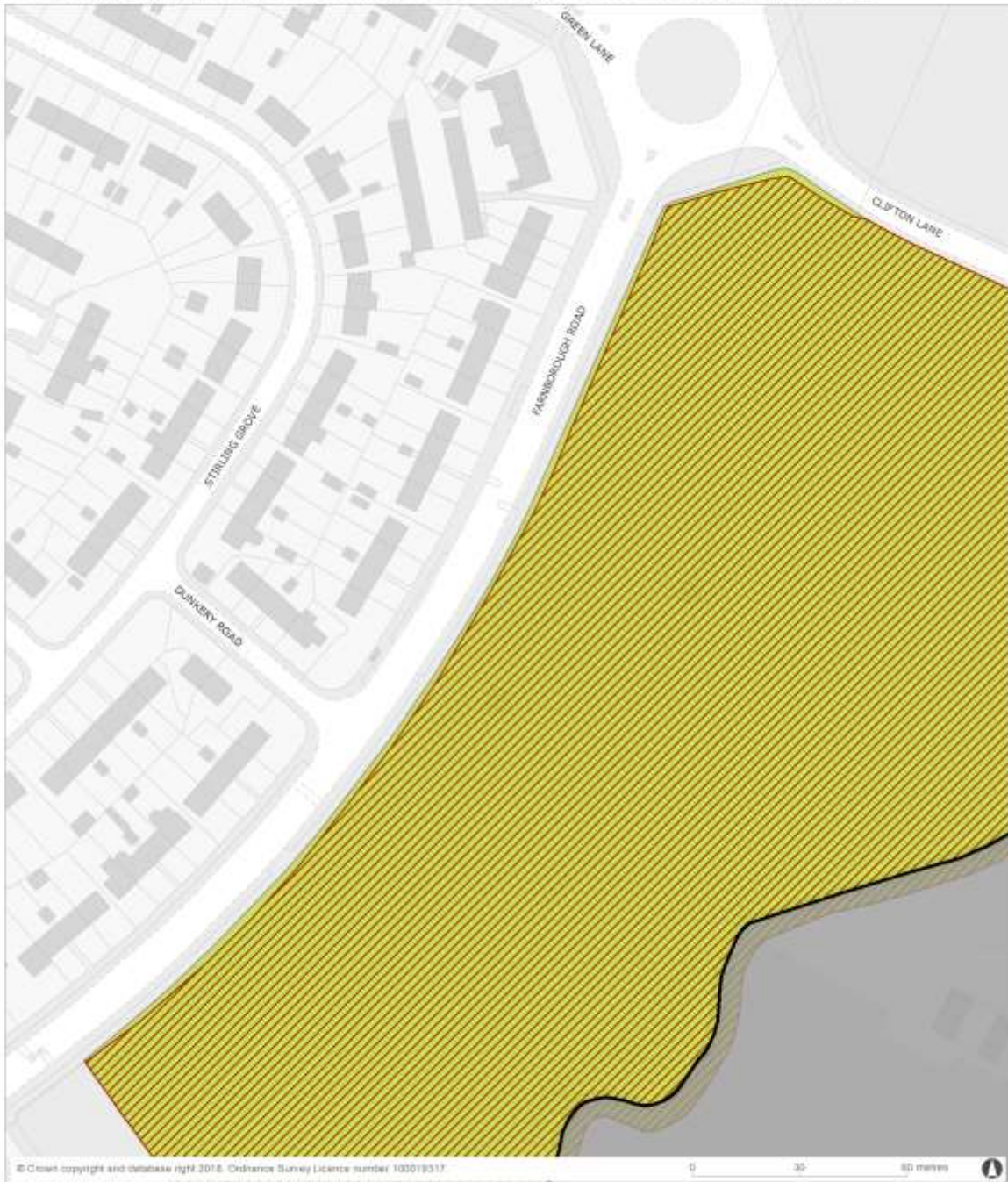
- Local Wildlife Sites - proposed changes to Fairham Brook (North of Fairham Bridge) Realignment and Addition
- Local Wildlife Sites - Revised Publication Version September 2017
- Area Outside Plan Boundary



PMC10.35 Fairham Brook Nature Reserve

Local Wildlife Sites

Boundary change to Local Wildlife Site - Fairham Brook Nature Reserve



Key

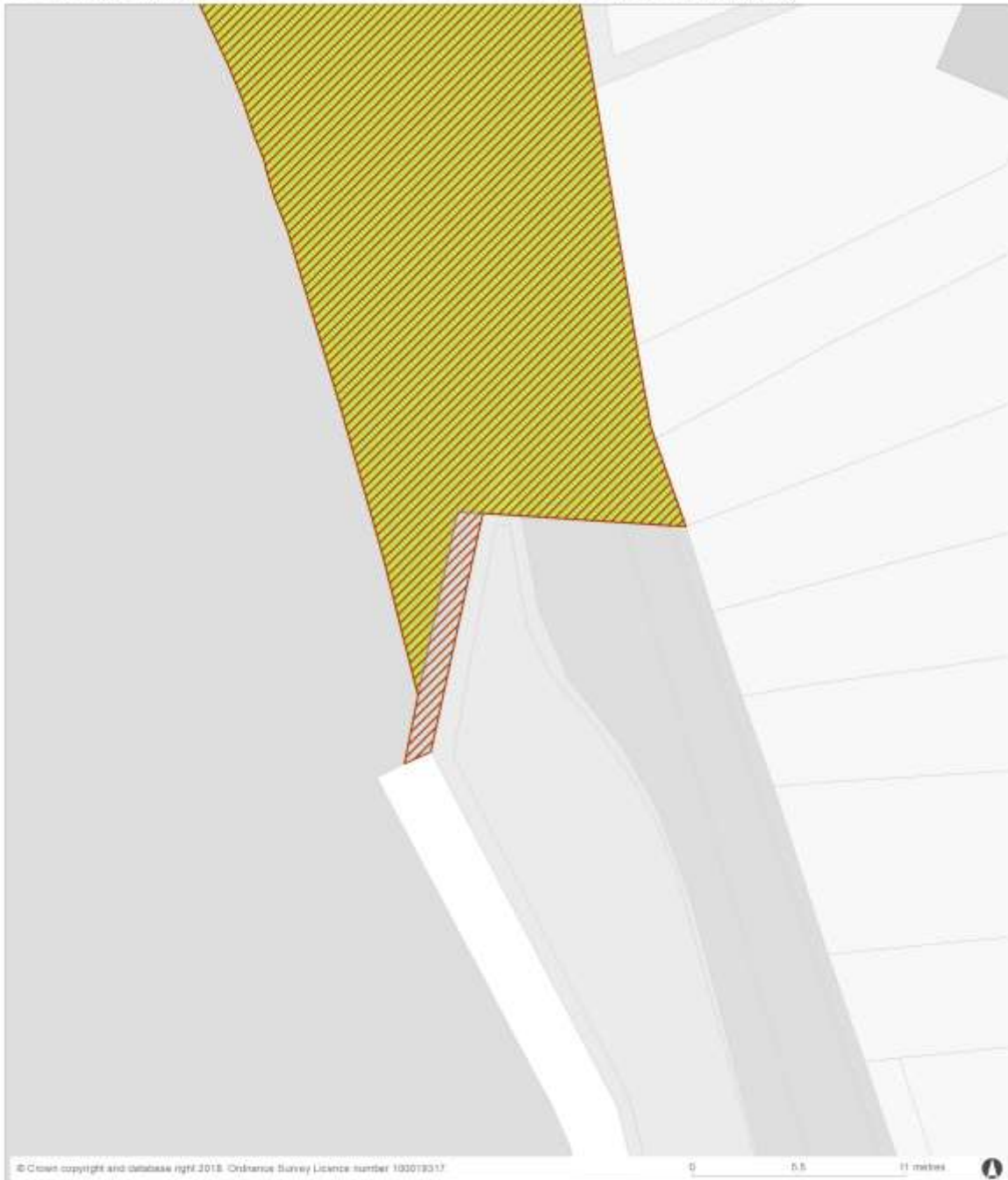
-  Local Wildlife Sites - proposed changes to Fairham Brook Nature Reserve Realignment
-  Local Wildlife Sites - Revised Publication Version September 2017
-  Area Outside Plan Boundary





PMC10.36 Farley's Disused Railway

Local Wildlife Sites

Boundary change to Local Wildlife Site - Farley's Disused Railway



Key

-  Local Wildlife Sites - proposed changes to Farley's Disused Railway Realignment
-  Local Wildlife Sites - Revised Publication Version September 2017



PMC10.37 Forest Grassland

Local Wildlife Sites

Boundary change to Local Wildlife Site - Forest Grassland



Key

-  Local Wildlife Sites - proposed changes to Forest Grassland Realignment
-  Local Wildlife Sites - Revised Publication Version September 2017




PMC10.38 Iremonger Pond

Local Wildlife Sites

Boundary change to Local Wildlife Site - Iremonger Pond



Key

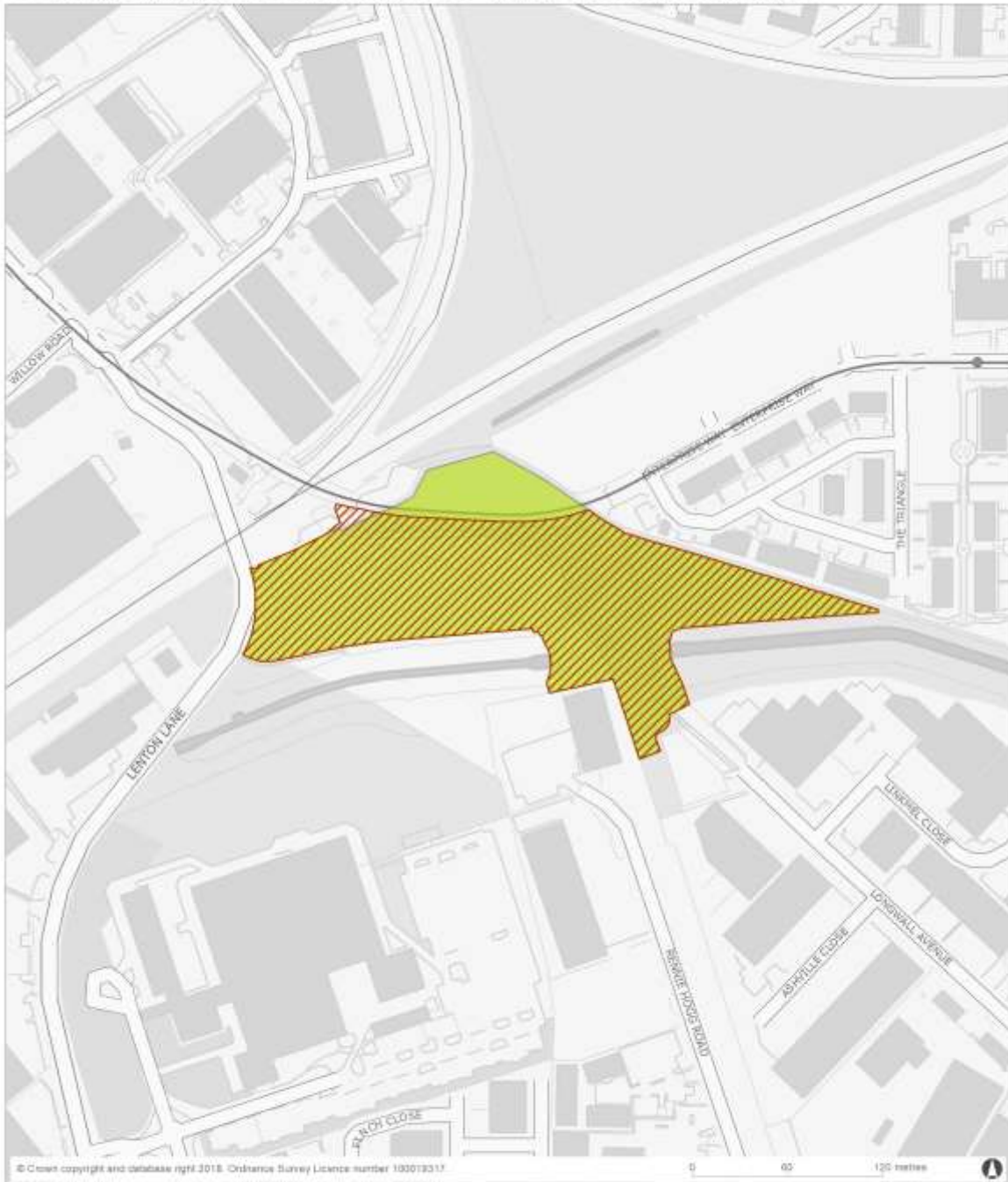
-  Local Wildlife Sites - proposed changes to Iremonger Pond Realignment
-  Local Wildlife Sites - Revised Publication Version September 2017
-  Area Outside Plan Boundary





PMC10.39 King's Meadow Grassland

Local Wildlife Sites

Boundary change to Local Wildlife Site - King's Meadow Grassland



Key

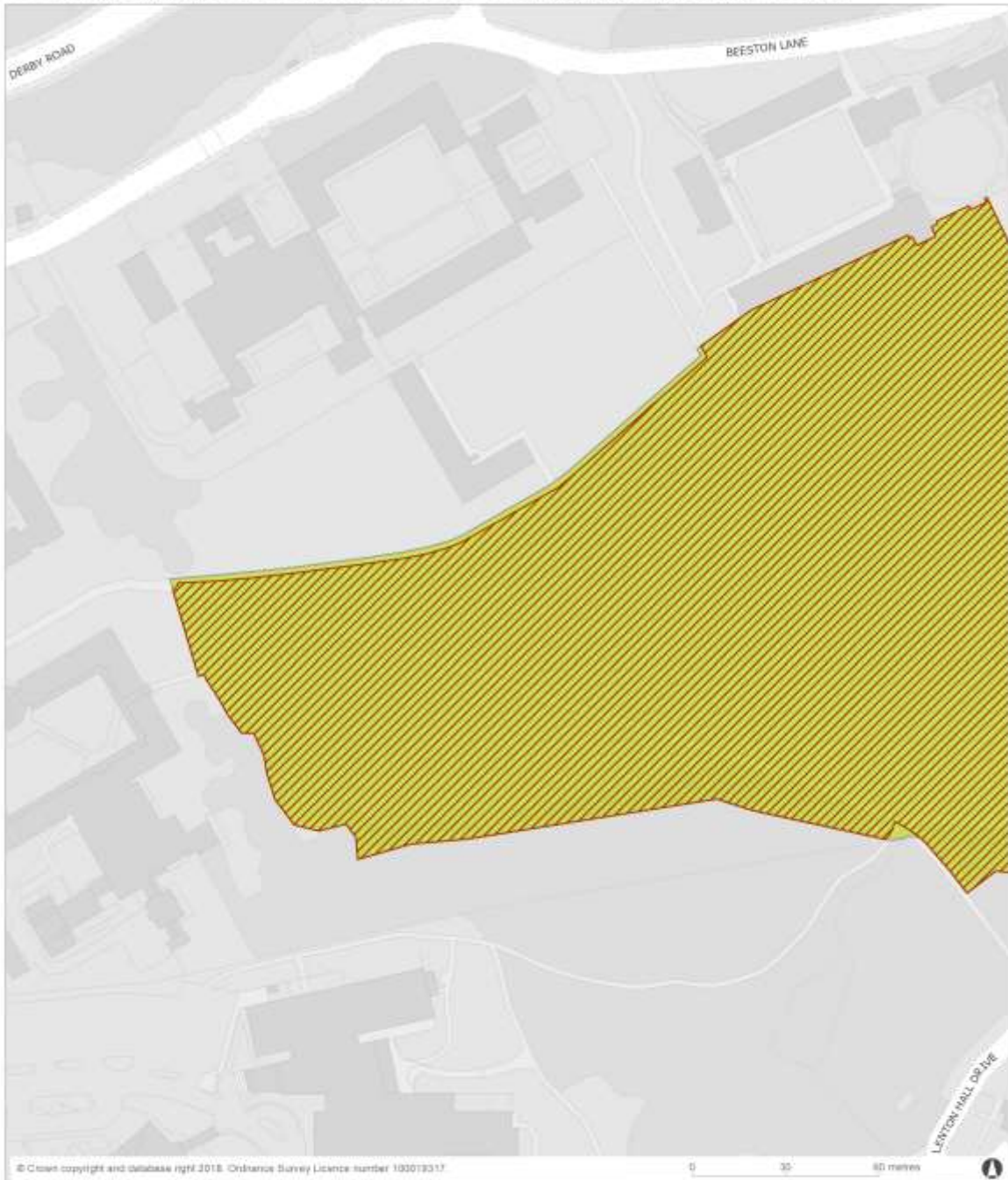
-  Local Wildlife Sites - proposed changes to King's Meadow Grassland Realignment
-  Local Wildlife Sites - Revised Publication Version September 2017





PMC10.40 Nottingham University Downs

Local Wildlife Sites

Boundary change to Local Wildlife Site - Nottingham University Downs



Key

-  Local Wildlife Sites - proposed changes to Nottingham University Downs Realignment
-  Local Wildlife Sites - Revised Publication Version September 2017





PMC10.41 River Leen (Part)

Local Wildlife Sites

Boundary change to Local Wildlife Site - River Leen (Part)



Key

-  Local Wildlife Sites - proposed changes to River Leen (Part) Addition
-  Local Wildlife Sites - Revised Publication Version September 2017





PMC10.42 River Leen (Part)

Local Wildlife Sites

Boundary change to Local Wildlife Site - River Leen (Part)



Key

-  Local Wildlife Sites - proposed changes to River Leen (Part) Addition
-  Local Wildlife Sites - Revised Publication Version September 2017



PMC10.43 River Leen (Part)

Local Wildlife Sites

Boundary change to Local Wildlife Site - River Leen (Part)



Key

-  Local Wildlife Sites - proposed changes to River Leen (Part) Realignment and Addition
-  Local Wildlife Sites - Revised Publication Version September 2017





PMC10.44 River Leen (Part)

Local Wildlife Sites

Boundary change to Local Wildlife Site - River Leen (Part)



Key

-  Local Wildlife Sites - proposed changes to River Leen (Part) Realignment and Addition
-  Local Wildlife Sites - Revised Publication Version September 2017



PMC10.45 River Trent North Bank

Local Wildlife Sites

Boundary change to Local Wildlife Site - River Trent North Bank



Key

-  Local Wildlife Sites - proposed changes to River Trent North Bank Realignment
-  Local Wildlife Sites - Revised Publication Version September 2017



PMC10.46 Sandy Banks

Local Wildlife Sites Addition of Local Wildlife Site - Sandy Banks



Key

-  Local Wildlife Sites - proposed addition
-  Area Outside Plan Boundary



PMC 11 Ancient Woodland*




Ref	Title
PMC 11.1	Clifton Wood

PMC11.1 Clifton Wood

Ancient Woodland Addition of Clifton Wood



Key

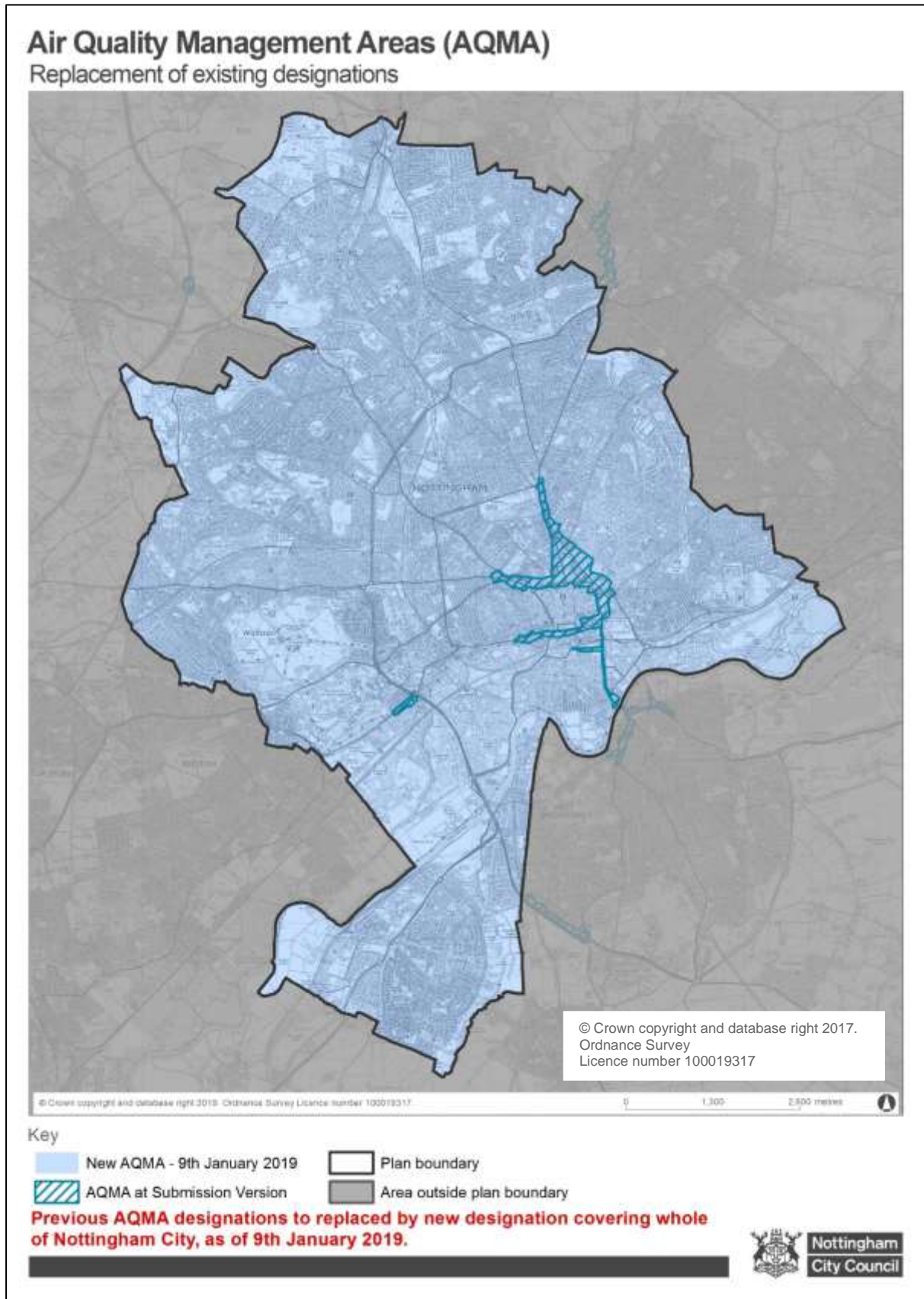
-  Ancient Woodland - Proposed Addition
-  Plan boundary
-  Area outside plan boundary



PMC 12 Air Quality Management Areas*

Ref	Title
PMC 12.1	Air Quality Management Areas (AQMA) – replacement of existing designations

PMC12.1 Air Quality Management Areas (AQMA) – replacement of existing designations

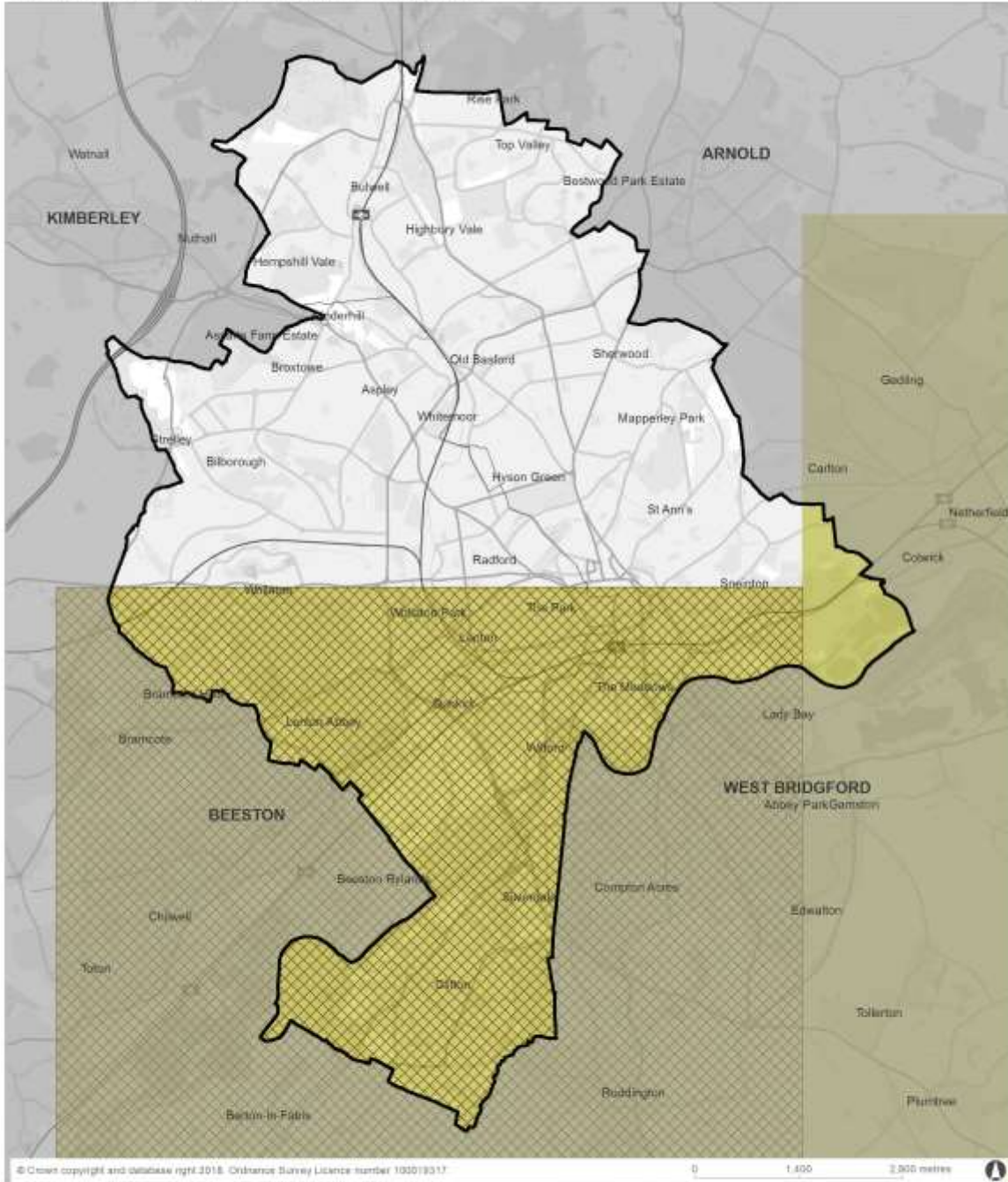


PMC 13 Petroleum Exploration and Development Licence (PEDL)*

Ref	Title
PMC 13.1	Petroleum Exploration and Development Licence (PEDL) – Update to the areas in Nottingham

PMC13.1 Petroleum Exploration and Development Licence (PEDL) – Update to the areas in Nottingham

**Petroleum Exploration Development Licence (PEDL) Areas
Update to PEDL Areas in Nottingham**



Key

-  Proposed changes to Petroleum Exploration Development Licence (PEDL) Areas
-  Petroleum Exploration Development Licence (PEDL) Areas - Revised Publication Version September 2017
-  Plan Boundary
-  Area Outside Plan Boundary

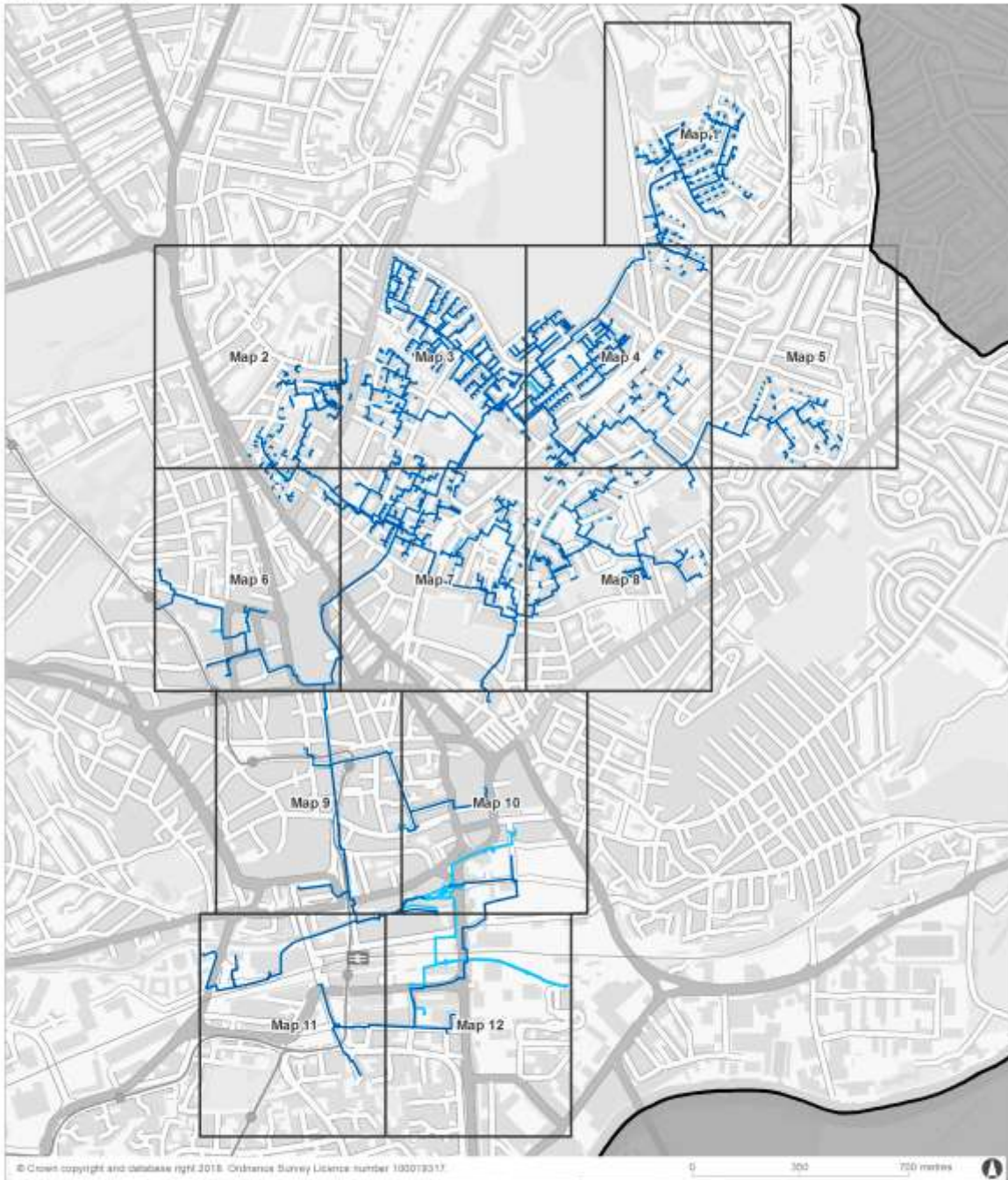


PMC 14 Area Decentralised Energy and Heat Network*

Ref	Title
PMC 14.1	Decentralised Energy and Heat Network – Map Index
PMC 14.2	Decentralised Energy and Heat Network – Map 1
PMC 14.3	Decentralised Energy and Heat Network – Map 2
PMC 14.4	Decentralised Energy and Heat Network – Map 3
PMC 14.5	Decentralised Energy and Heat Network – Map 4
PMC 14.6	Decentralised Energy and Heat Network – Map 5
PMC 14.7	Decentralised Energy and Heat Network – Map 6
PMC 14.8	Decentralised Energy and Heat Network – Map 7
PMC 14.9	Decentralised Energy and Heat Network – Map 8
PMC 14.10	Decentralised Energy and Heat Network – Map 9
PMC 14.11	Decentralised Energy and Heat Network – Map 10
PMC 14.12	Decentralised Energy and Heat Network – Map 12

PMC14.1 Decentralised Energy and Heat Network – Map Index

Decentralised Energy and Heat Network Map Index



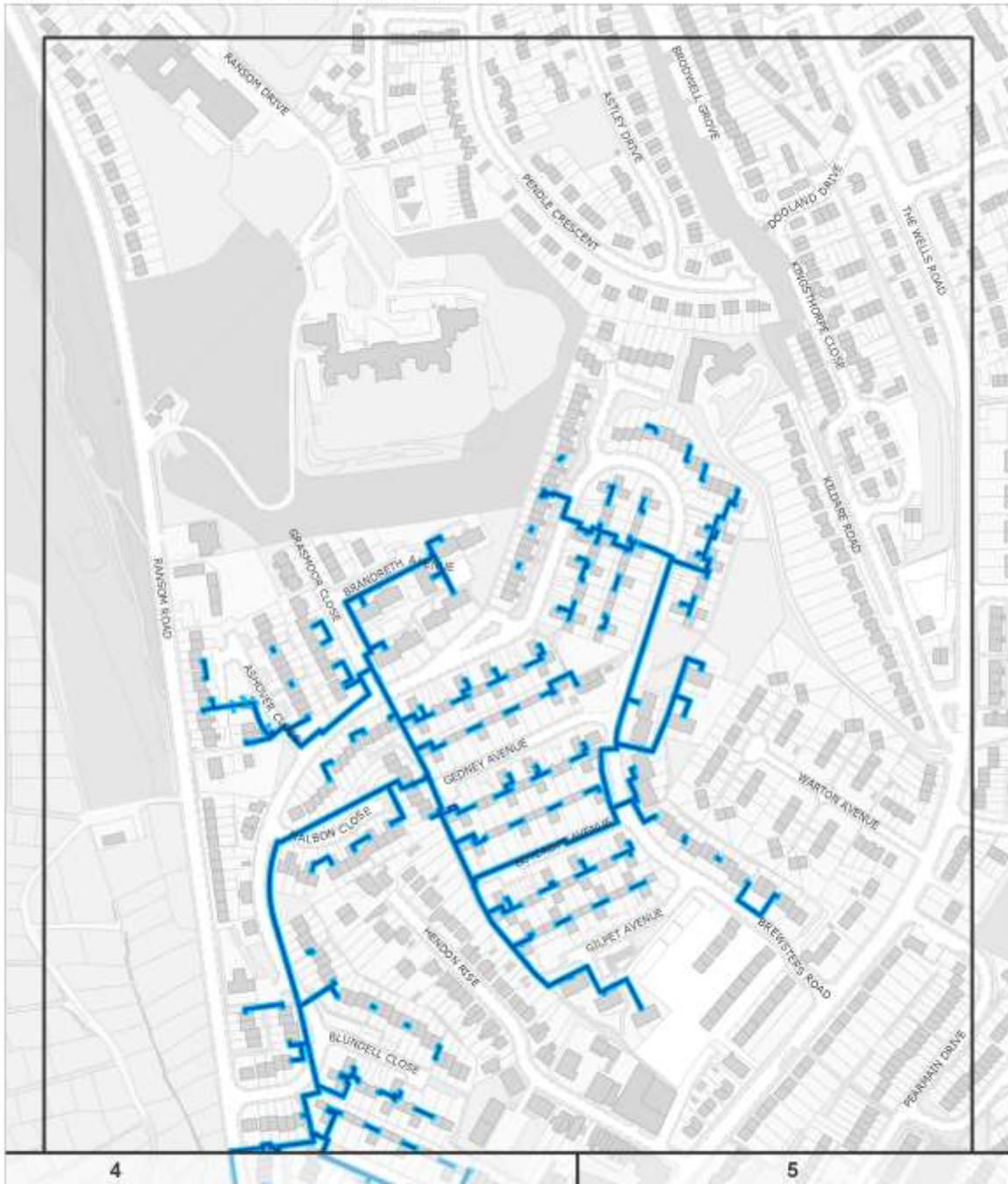
Key

- Decentralised Heat and Energy Network - proposed changes
- Decentralised Heat and Energy Network - Revised Publication Version September 2017
- Area Outside Plan Boundary



PMC14.2 Decentralised Energy and Heat Network – Map 1

Decentralised Energy and Heat Network Changes to Network Data - Map 1



© Crown copyright and database right 2018. Ordnance Survey Licence number 100019317

0 70 140 metres

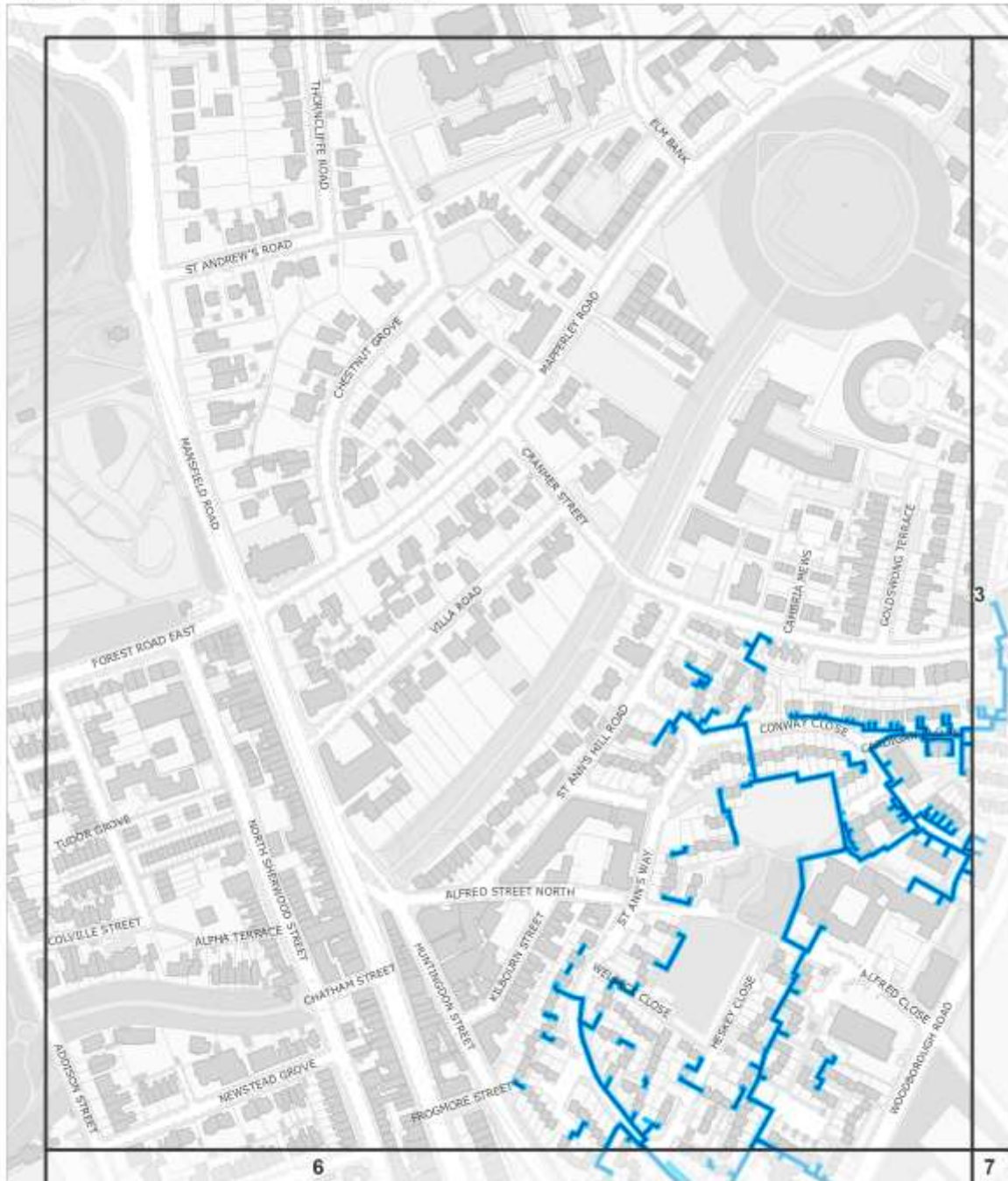
Key

- Decentralised Heat and Energy Network - proposed changes
- Decentralised Heat and Energy Network - Revised Publication Version September 2017



PMC14.3 Decentralised Energy and Heat Network – Map 2

Decentralised Energy and Heat Network Changes to Network Data - Map 2



© Crown copyright and database right 2016. Ordnance Survey Licence number 100019317

0 70 140 metres

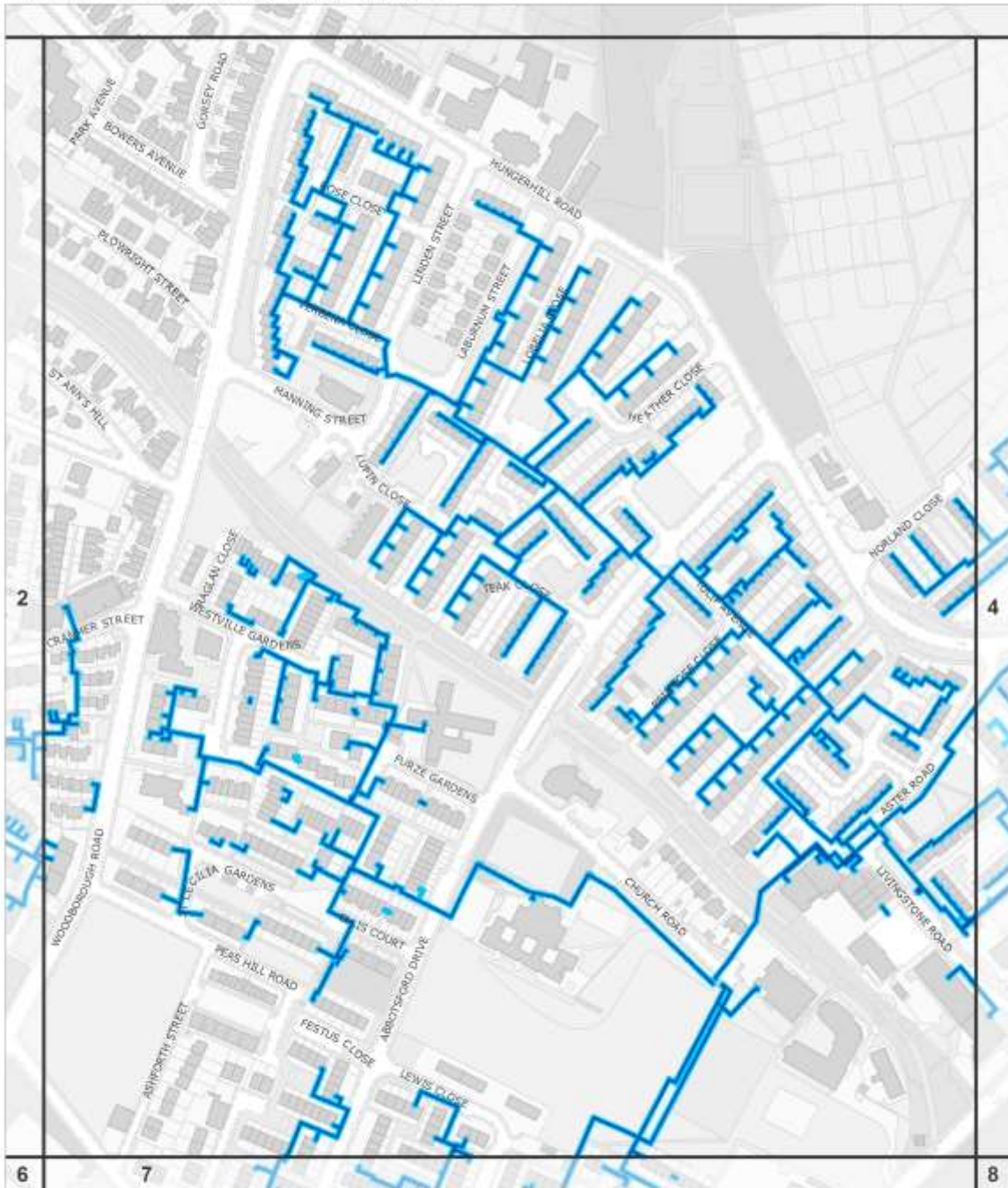
Key

- Decentralised Heat and Energy Network - proposed changes
- Decentralised Heat and Energy Network - Revised Publication Version September 2017



PMC14.4 Decentralised Energy and Heat Network – Map 3

Decentralised Energy and Heat Network Changes to Network Data - Map 3



© Crown copyright and database right 2016. Ordnance Survey Licence number 100019311

0 70 140 metres

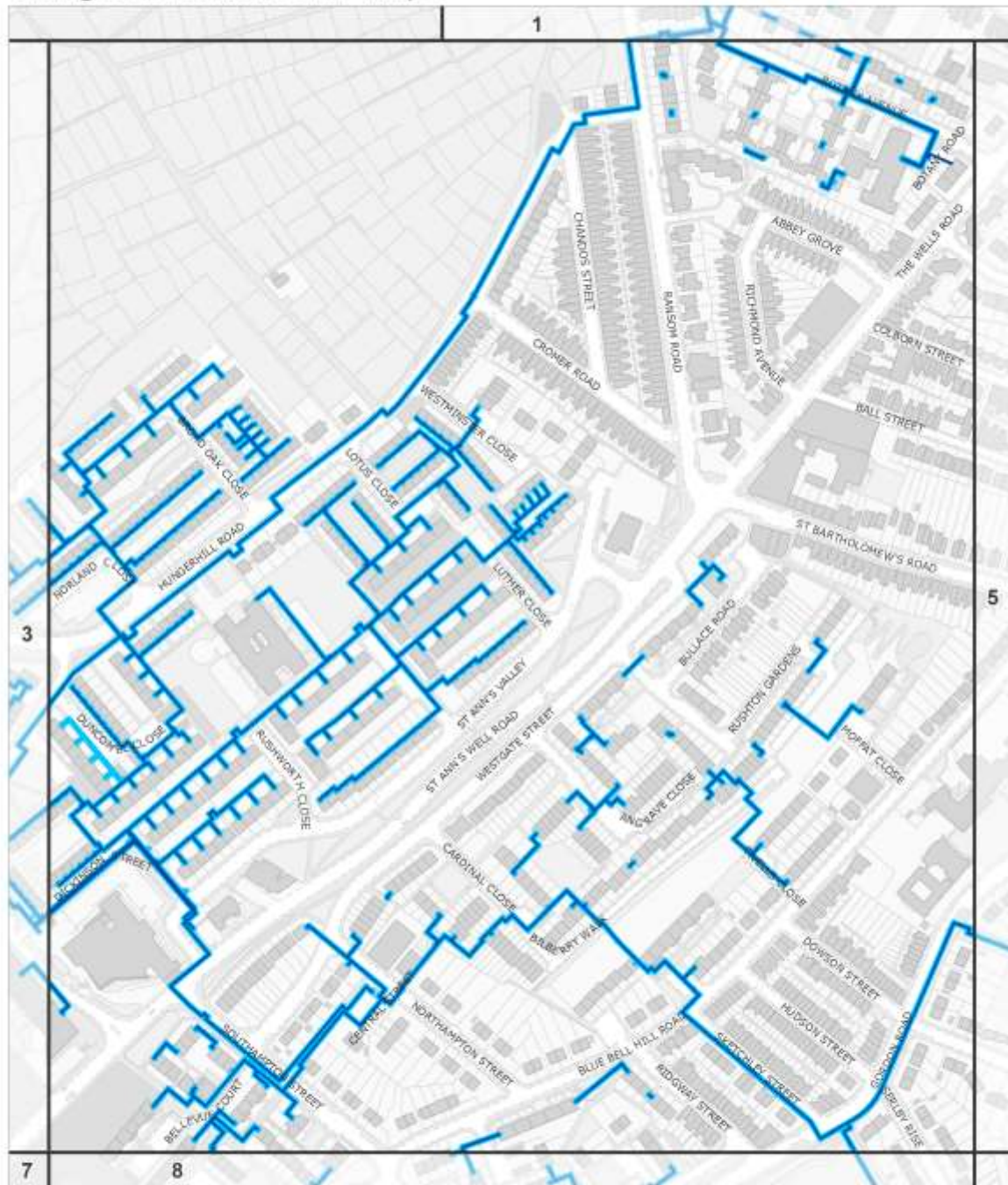
Key

- Decentralised Heat and Energy Network - proposed changes
- Decentralised Heat and Energy Network - Revised Publication Version September 2017



PMC14.5 Decentralised Energy and Heat Network – Map 4

Decentralised Energy and Heat Network Changes to Network Data - Map 4



© Crown copyright and database right 2016. Ordnance Survey Licence number 100019317

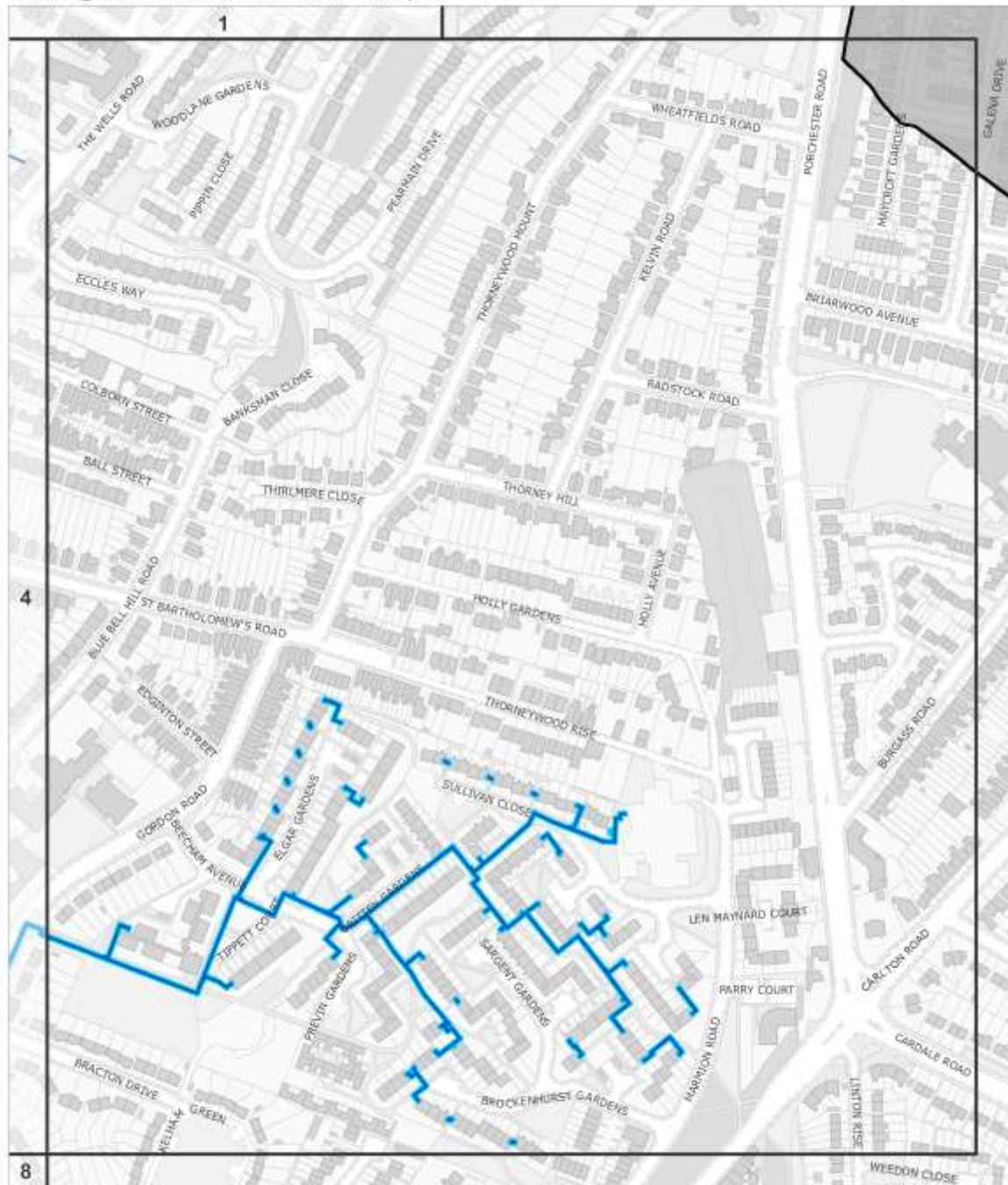
Key

- Decentralised Heat and Energy Network - proposed changes
- Decentralised Heat and Energy Network - Revised Publication Version September 2017



PMC14.6 Decentralised Energy and Heat Network – Map 5

Decentralised Energy and Heat Network Changes to Network Data - Map 5



© Crown copyright and database right 2018. Ordnance Survey Licence number 100019317

0 70 140 metres

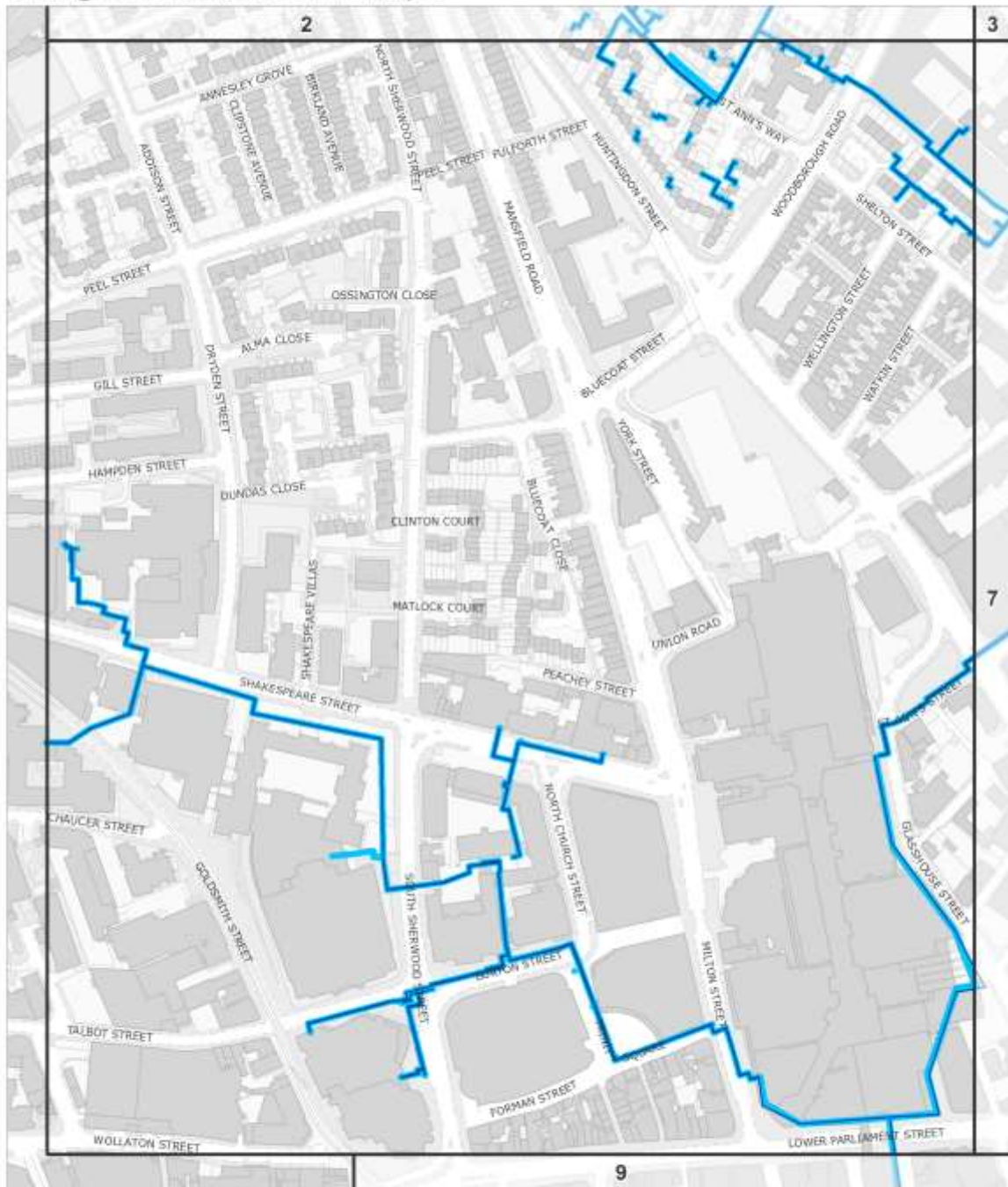
Key

- Decentralised Heat and Energy Network - proposed changes
- Decentralised Heat and Energy Network - Revised Publication Version September 2017
- Area Outside Plan Boundary



PMC14.7 Decentralised Energy and Heat Network – Map 6

Decentralised Energy and Heat Network Changes to Network Data - Map 6



© Crown copyright and database right 2018. Ordnance Survey License number 100018517

0 70 140 metres

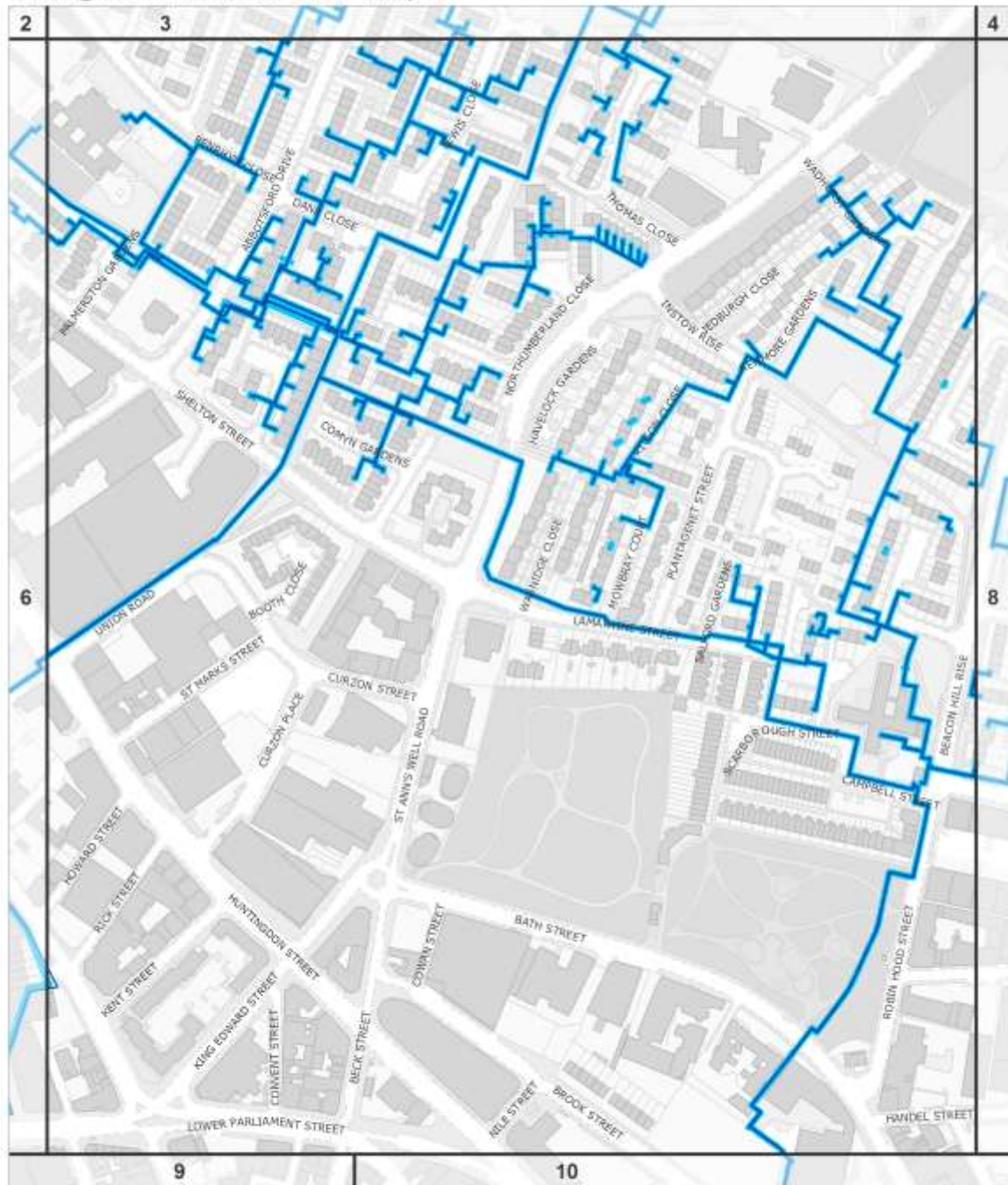
Key

- Decentralised Heat and Energy Network - proposed changes
- Decentralised Heat and Energy Network - Revised Publication Version September 2017



PMC14.8 Decentralised Energy and Heat Network – Map 7

Decentralised Energy and Heat Network Changes to Network Data - Map 7



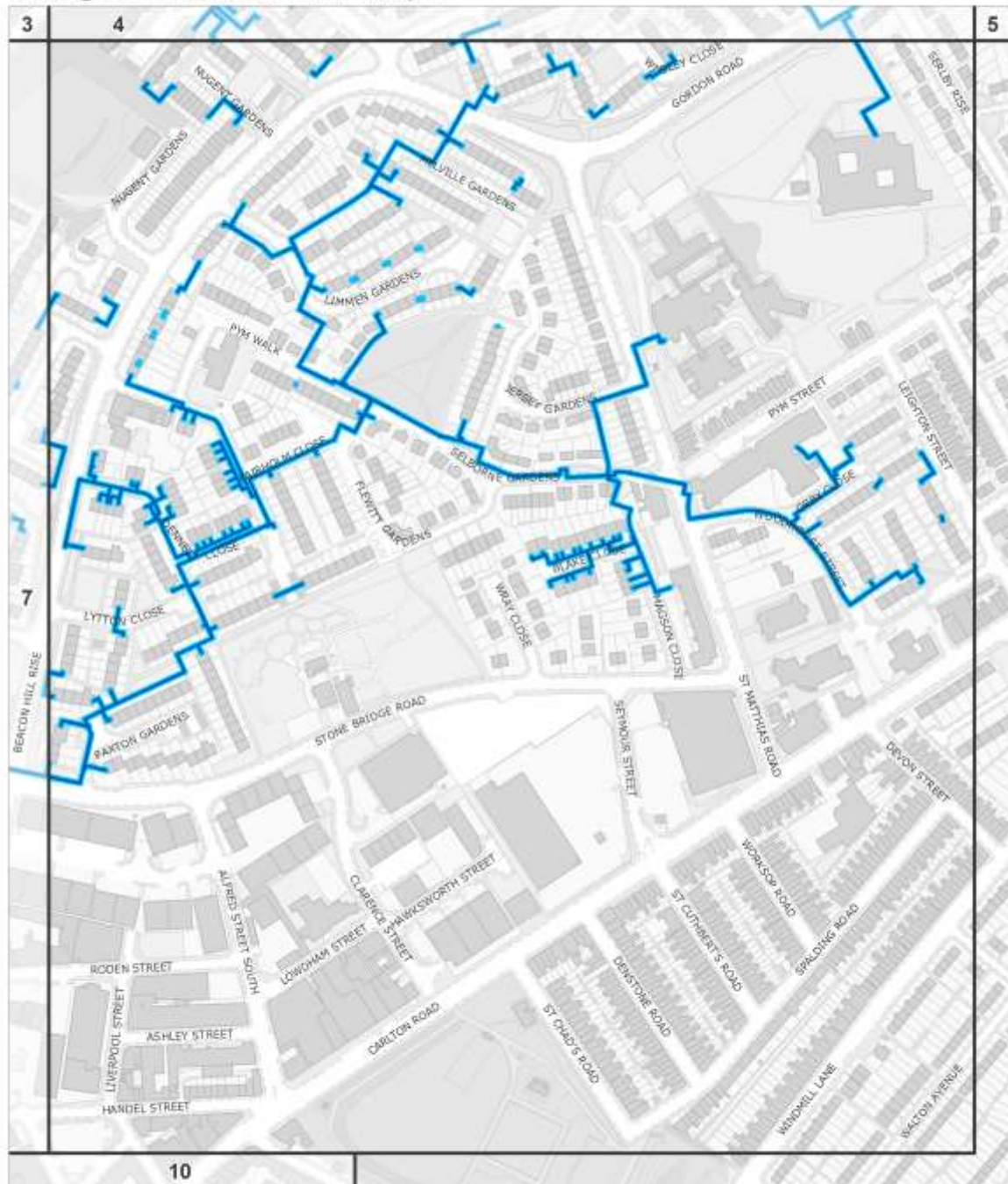
© Crown copyright and database right 2016. Ordnance Survey Licence number 100019317 0 70 140 metres

- Key**
- Decentralised Heat and Energy Network - proposed changes
 - Decentralised Heat and Energy Network - Revised Publication Version September 2017



PMC14.9 Decentralised Energy and Heat Network – Map 8

Decentralised Energy and Heat Network Changes to Network Data - Map 8



© Crown copyright and database right 2018. Ordnance Survey Licence number 100019317

0 70 140 metres

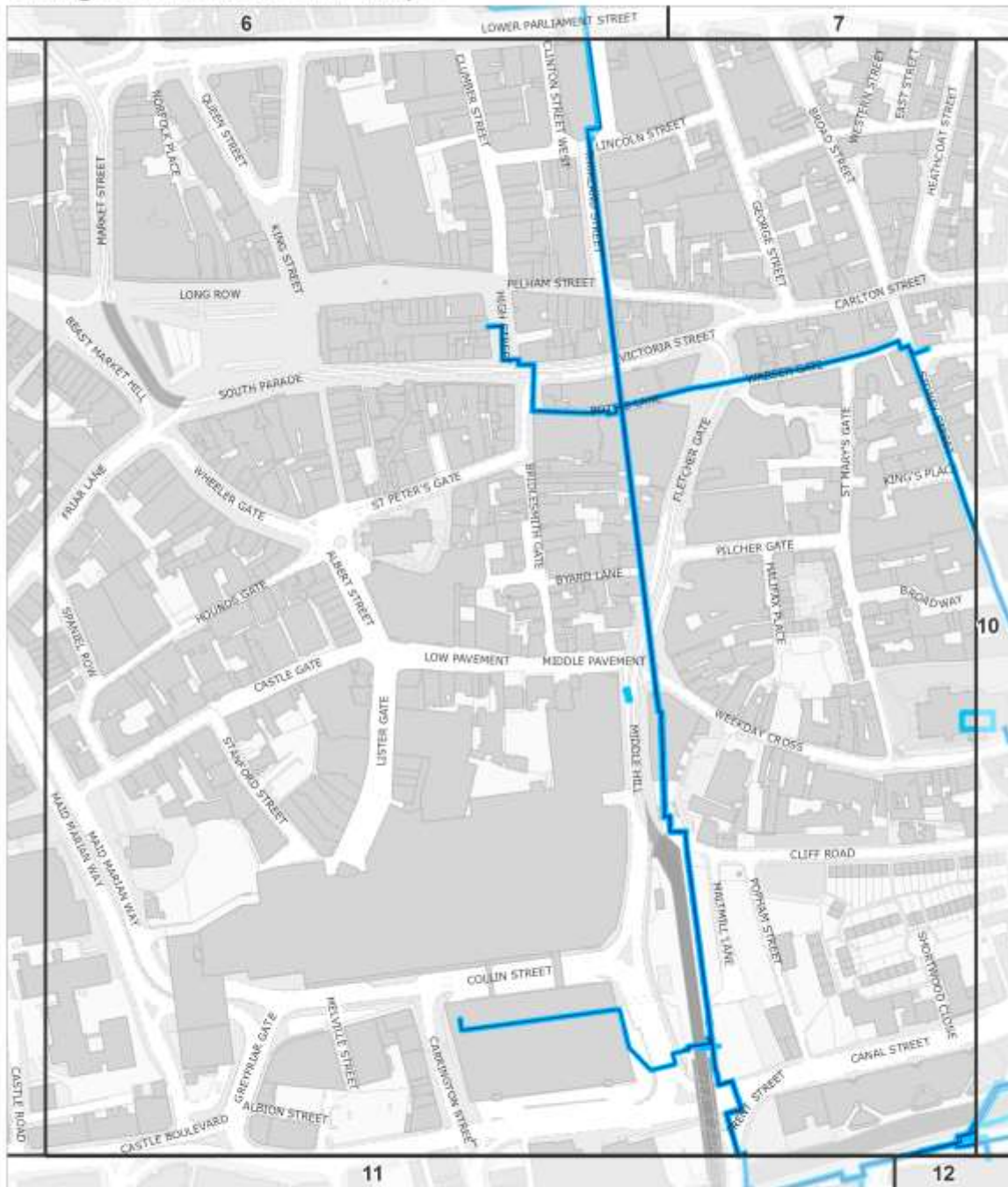
Key

- Decentralised Heat and Energy Network - proposed changes
- Decentralised Heat and Energy Network - Revised Publication Version September 2017



PMC14.10 Decentralised Energy and Heat Network – Map 9

Decentralised Energy and Heat Network Changes to Network Data - Map 9



© Crown copyright and database right 2018. Ordnance Survey License number 100019317

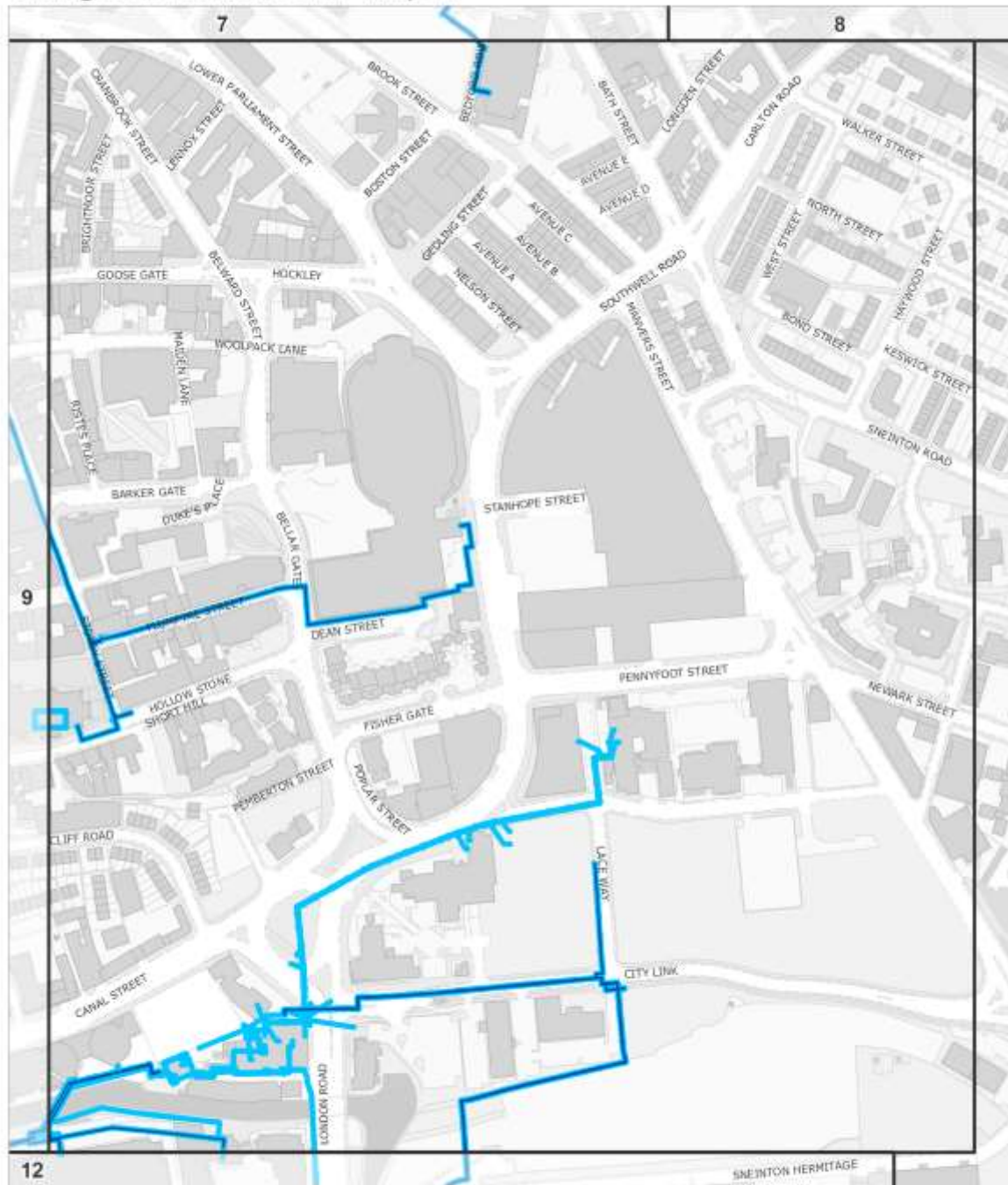
Key

- Decentralised Heat and Energy Network - proposed changes
- Decentralised Heat and Energy Network - Revised Publication Version September 2017



PMC14.11 Decentralised Energy and Heat Network – Map 10

Decentralised Energy and Heat Network
Changes to Network Data - Map 10



© Crown copyright and database right 2016. Ordnance Survey Licence number 100019317

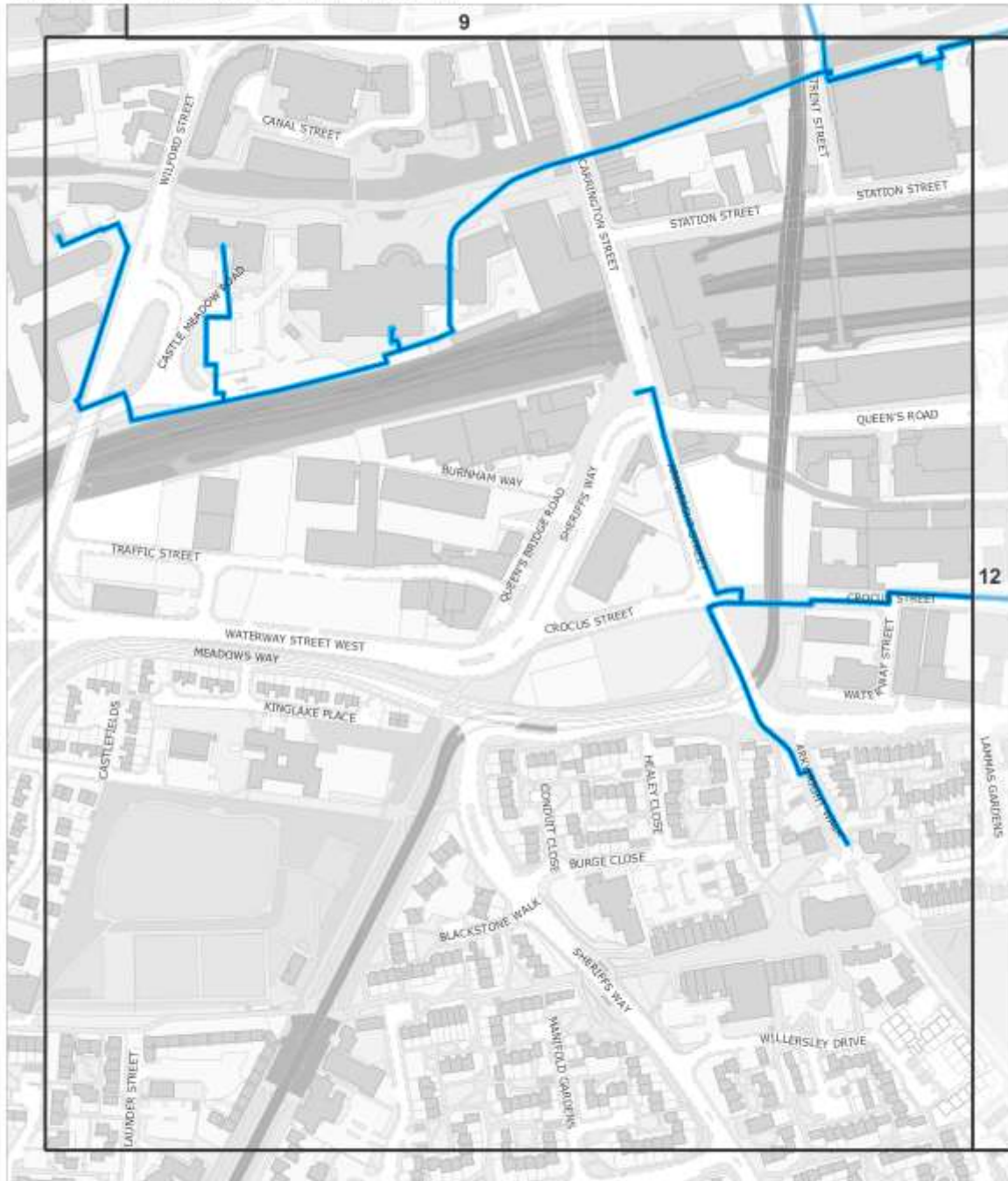
Key

- Decentralised Heat and Energy Network - proposed changes
- Decentralised Heat and Energy Network - Revised Publication Version September 2017



PMC14.12 Decentralised Energy and Heat Network – Map 11

Decentralised Energy and Heat Network
Changes to Network Data - Map 11



© Crown copyright and database right 2016. Ordnance Survey License number 100019317

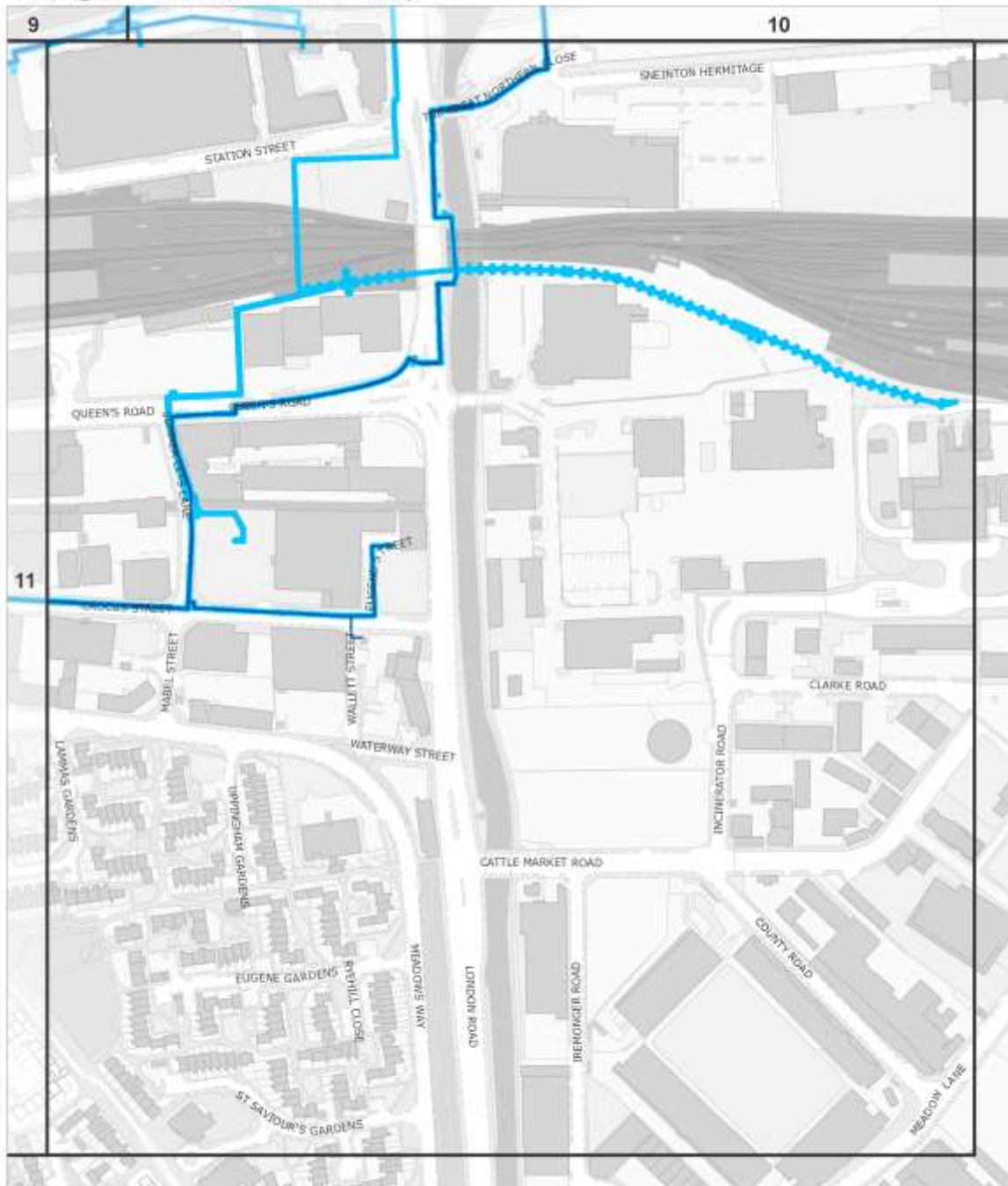
Key

- Decentralised Heat and Energy Network - proposed changes
- Decentralised Heat and Energy Network - Revised Publication Version September 2017



PMC14.13 Decentralised Energy and Heat Network – Map 12

Decentralised Energy and Heat Network Changes to Network Data - Map 12



© Crown copyright and database right 2016. Ordnance Survey License number 100019317

0 70 140 metres

Key

— Decentralised Heat and Energy Network - proposed changes

— Decentralised Heat and Energy Network - Revised Publication Version September 2017

