

**NOTTINGHAM CITY COUNCIL DOGS ON LEAD BY DIRECTION
PUBLIC SPACES PROTECTION ORDER 2016**

**(ANTI-SOCIAL BEHAVIOUR, CRIME AND POLICING ACT 2014,
CHAPTER 2, SECTION 59 – 75)**

1. Nottingham City Council, being satisfied that although dogs should be permitted to have access to land where they can be exercised off lead dogs permitted off lead in the Restricted Area may cause damage to property nuisance annoyance or disturbance to persons or the worrying or disturbance of other dogs other animals or birds which has or is likely to have a detrimental effect on the quality of life of those in the locality, hereby makes the following Order

2. In this Order:-

The Authority	means Nottingham City Council
Authorised Officer of the Authority	means an employee of the Authority who is authorised in writing by the Authority for the purpose of giving directions under this Order
Person in Charge	means the person who has the dog in his possession, care or company at the time the Relevant Offence is committed, or if none, the owner or person who habitually has the dog in his possession
Relevant Offence	an offence under Article 4 of this Order
Restricted Area	means the land designated in the Schedule to this Order

3. This Order comes into force on 26 September 2016 and remains in effect for a period of three years from that date

Offence

4. (1) A Person in Charge of a dog shall be guilty of an offence if, at any time, on any land in the Restricted Area, he does not comply with a direction given him by an Authorised Officer of the Authority to put and keep the dog on a lead, unless;
 - a) he has a reasonable excuse for failing to do so; or

Plan 3



0	95	Meters 170	34
---	----	---------------	----



- 
- Nottingham
City Council

plan 4



0 100 200 400 Meters

 Nottingham
City Council

NCC's Public Spaces Protection Orders in Respect of Dogs Berridge Ward

plan 5



Key

© Crown copyright and database right 2016. Ordnance Survey Licence number 100019317.
GIS Team 18/08/2016

Scale: 0 65 130 260 Meters



- City Boundary
- Dogs on leads by direction
- Wards

plan 6

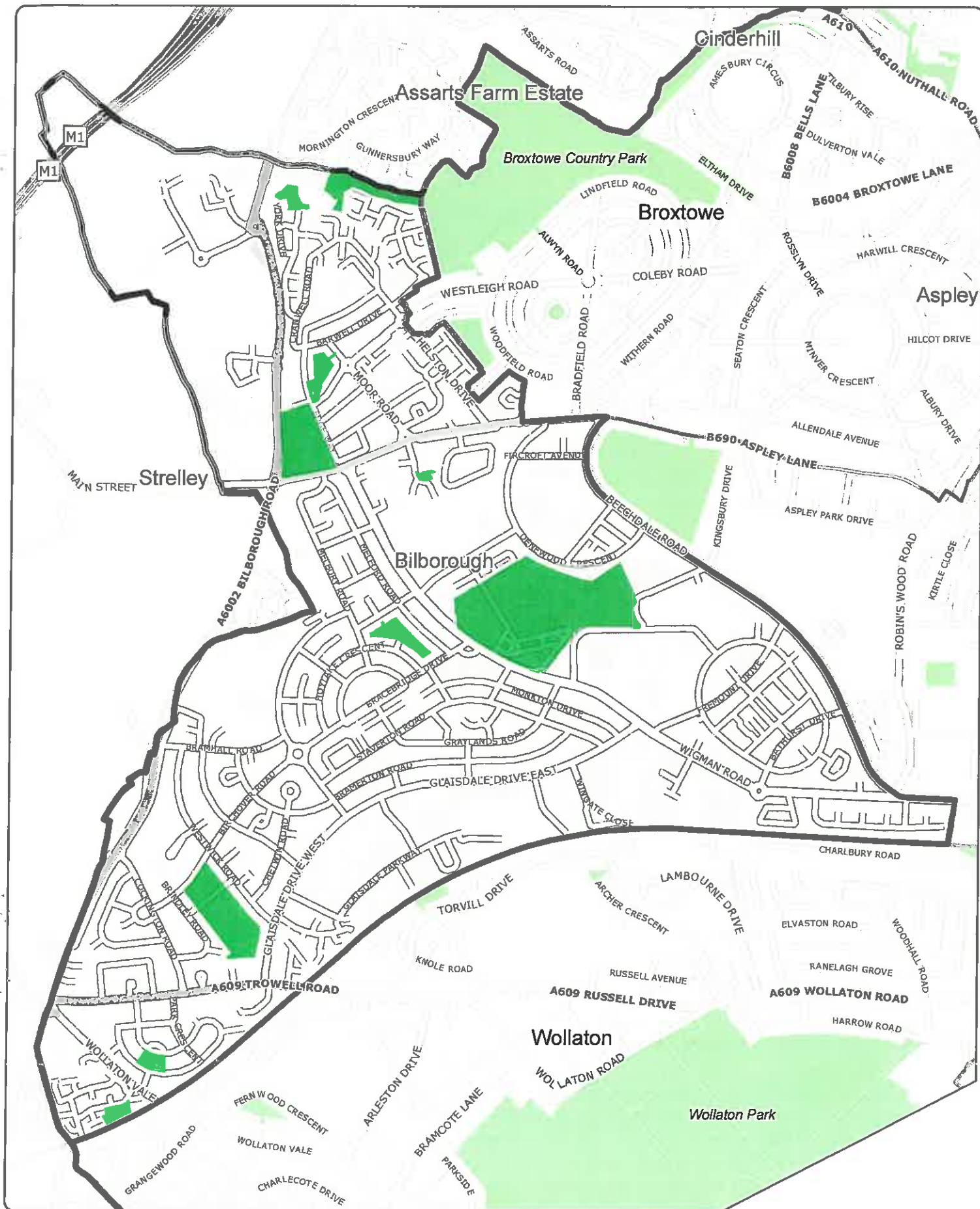


 City Boundary
  Dogs on leads by direction

 Wards

NCC's Public Spaces Protection Orders in Respect of Dogs Bilborough Ward

plan 2



Key

- City Boundary
- Wards
- Dogs on leads by direction

© Crown copyright and database right 2016. Ordnance Survey Licence number 100019317.
GIS Team 18/08/2016

0 115 230 460



plan 8



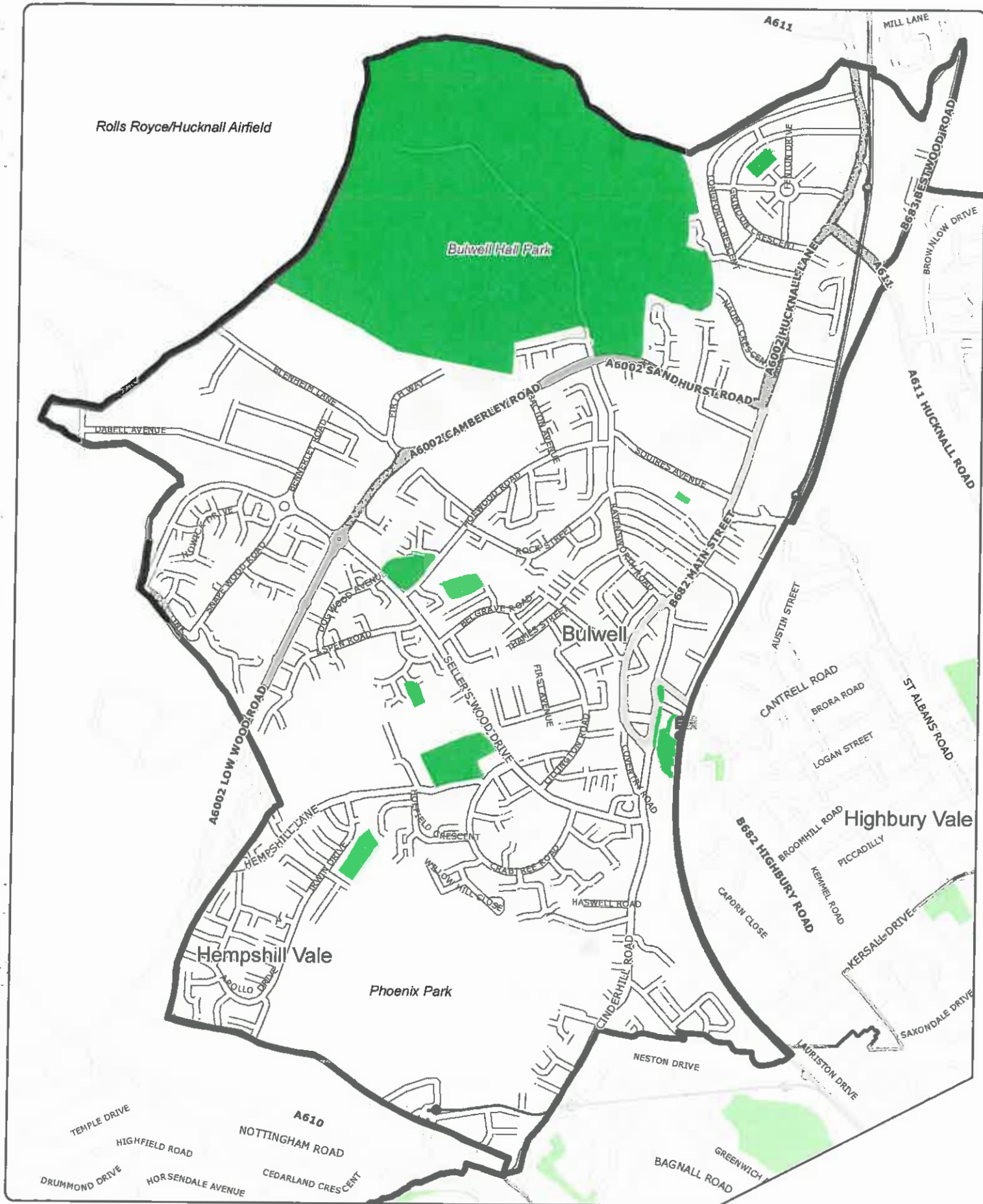
Major	
0	96
180	360



- 
- Nottingham
City Council

NCC's Public Spaces Protection Orders in Respect of Dogs Bulwell Ward

plan 9



Key

© Crown copyright and database right 2016. Ordnance Survey Licence number 100019317.
GIS Team 18/08/2016

0 95 190 380
Metres

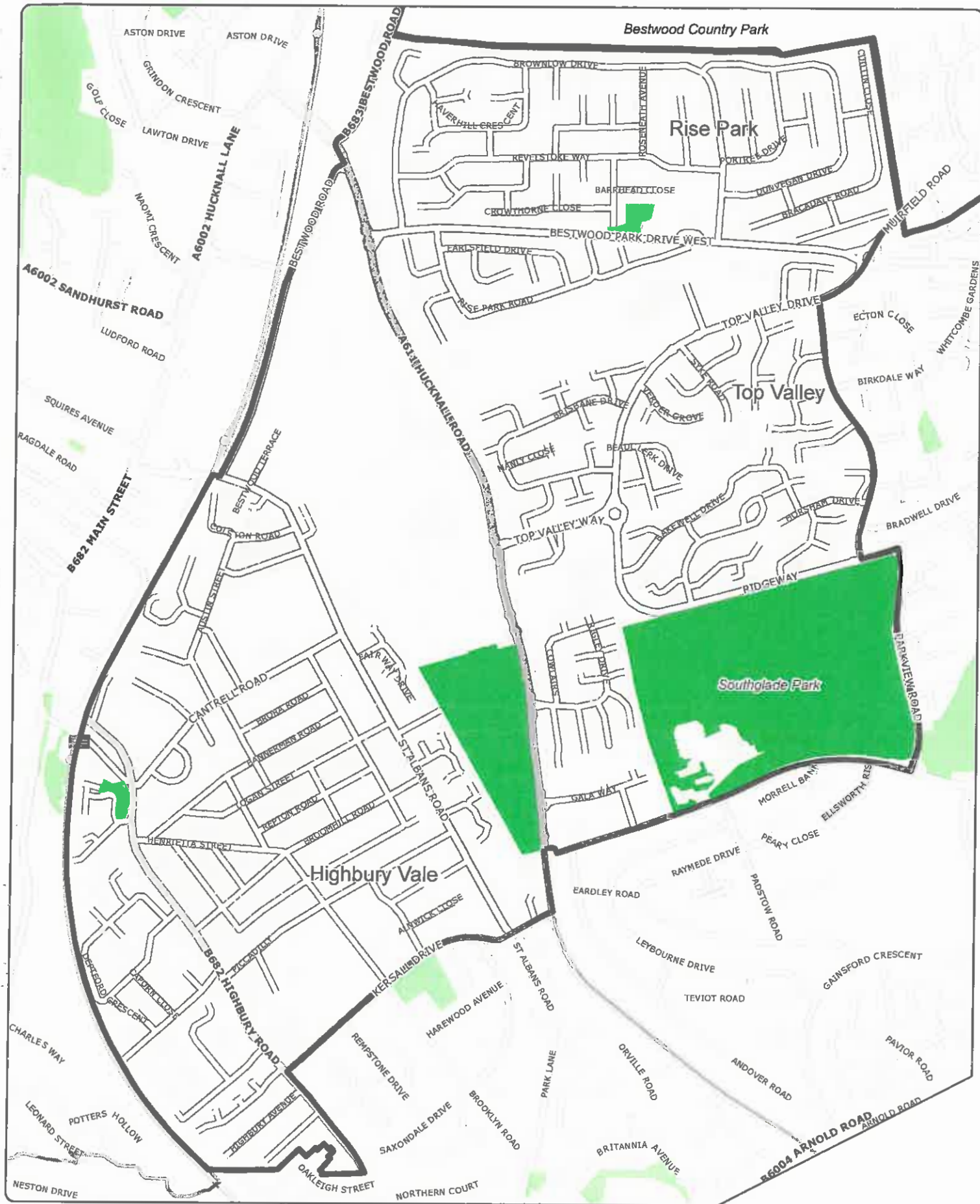


- City Boundary
- Dogs on leads by direction
- Wards

NCC's Public Spaces Protection Orders in Respect of Dogs

Bulwell Forest Ward

plan 10



Key

- City Boundary
- Dogs on leads by direction
- Wards

© Crown copyright and database right 2016. Ordnance Survey Licence number 100019317.
GIS Team 18/08/2016

0 70 140 280
Metres



Plan II



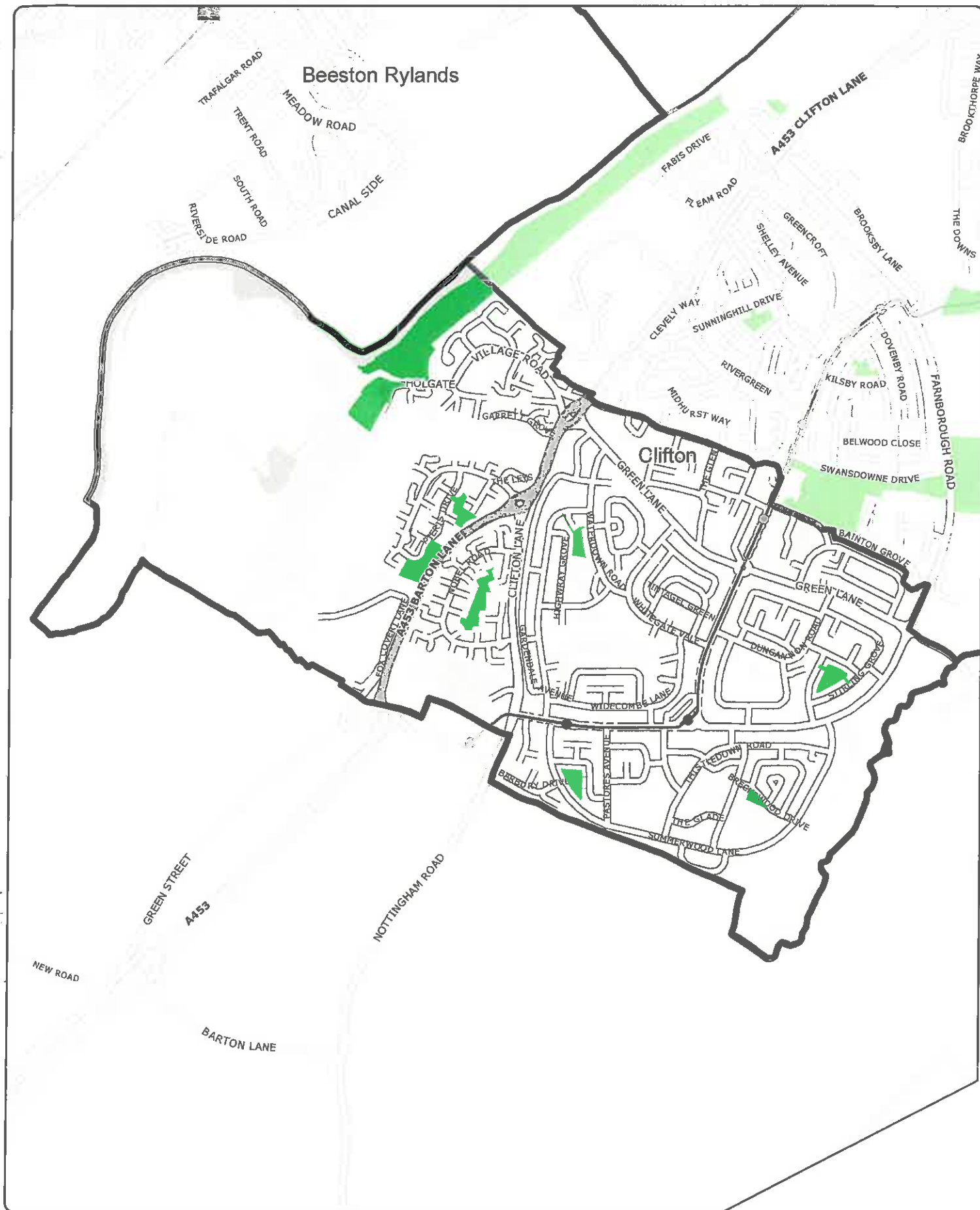
A horizontal scale bar with tick marks at 0, 120, 240, and 480 meters. The word "Meters" is centered above the 240 mark.



- 
- Nottingham
City Council

NCC's Public Spaces Protection Orders in Respect of Dogs Clifton South Ward

plan 12



Key

-  City Boundary
-  Wards
-  Dogs on leads by direction

© Crown copyright and database right 2016. Ordnance Survey Licence number 100019317.
GIS Team 18/08/2016

0 115 230 460 Meters



Nottingham
City Council



- 
- Nottingham
City Council

plan 14



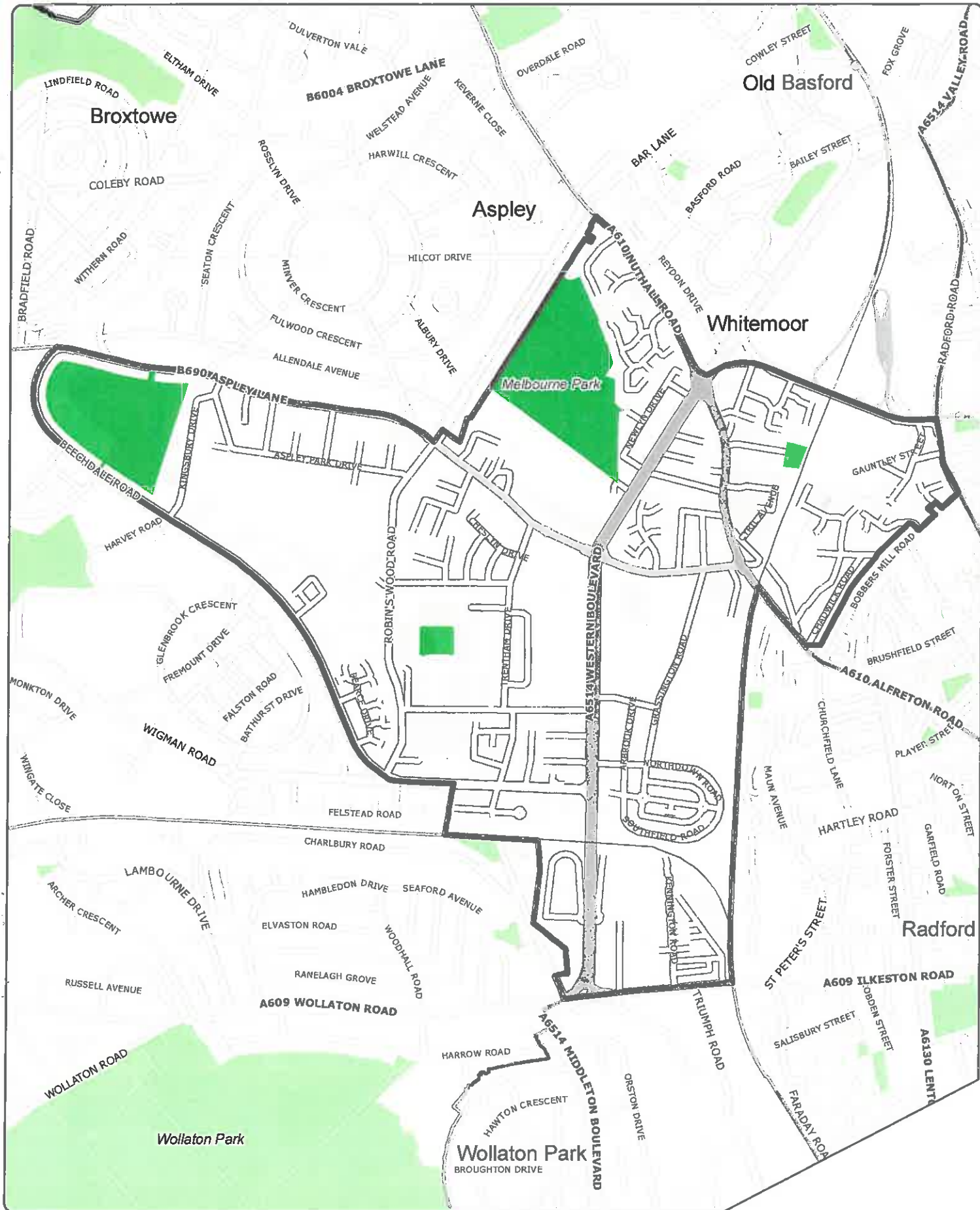
Age Group	Patients
0-10	~100
11-20	~150
21-30	~200
31-40	~250
41-50	~300
51-60	~350
61-70	~400
71-80	~350
81-90	~250
91-100	~150



- 
- Nottingham
City Council

NCC's Public Spaces Protection Orders in Respect of Dogs Leen Valley Ward

Plan 15



Key

- City Boundary
- Dogs on leads by direction
- Wards

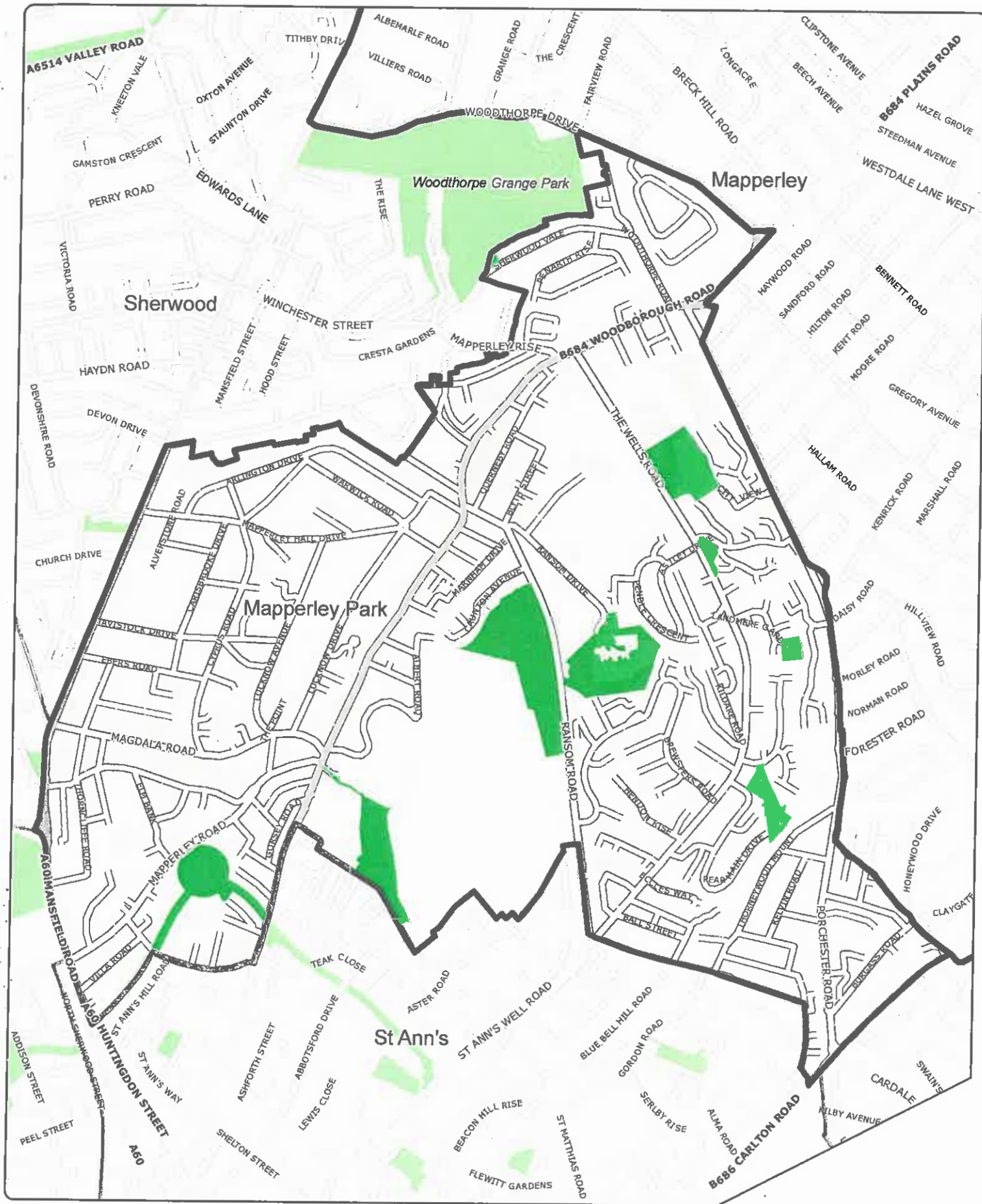
© Crown copyright and database right 2016. Ordnance Survey Licence number 100019317.
GIS Team 18/08/2016

0 100 200 400
Metres



NCC's Public Spaces Protection Orders in Respect of Dogs Mapperley Ward

plan 16



Key

© Crown copyright and database right 2016. Ordnance Survey Licence number 100019317.
GIS Team 18/08/2016

0 50 100 200
Metres



- City Boundary
- Dogs on leads by direction
- Wards

plan 17



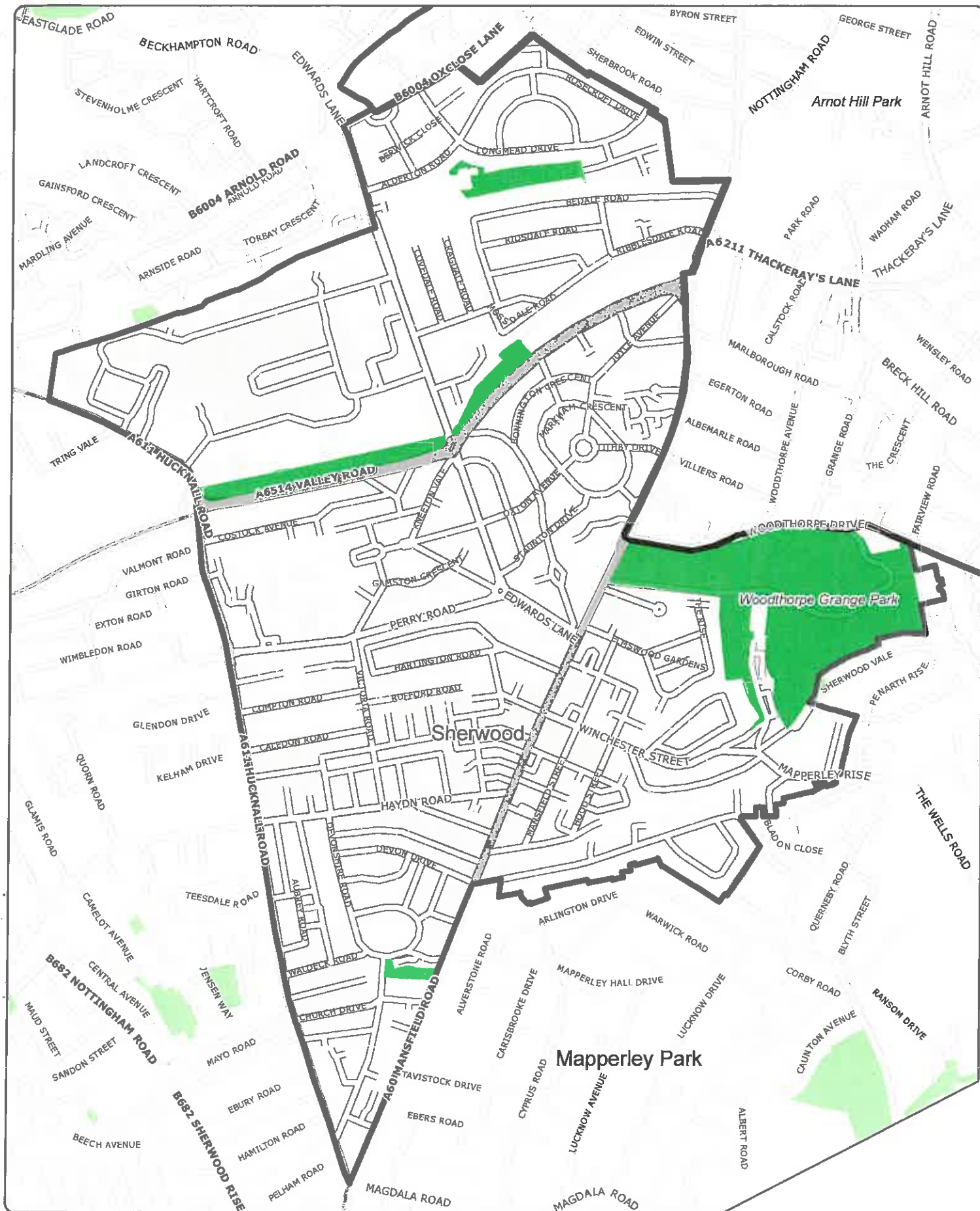
0 75 Meters 150 300



Nottingham
City Council

NCC's Public Spaces Protection Orders in Respect of Dogs Sherwood Ward

plan 18



Key

- City Boundary
- Dogs on leads by direction
- Wards

© Crown copyright and database right 2016. Ordnance Survey Licence number 100019317.
GIS Team 18/08/2016

0 65 170 340 Meters



plan 19



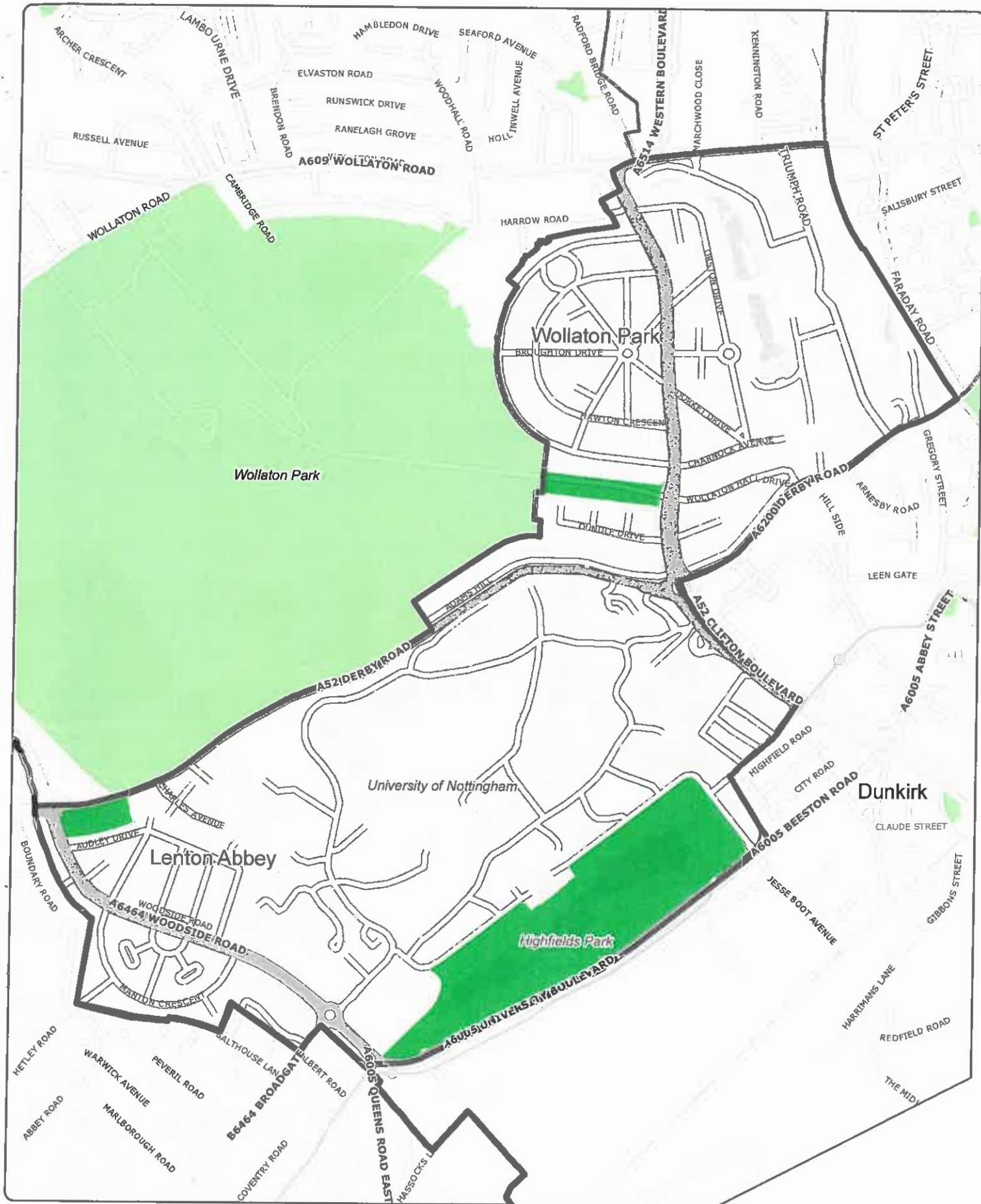
0	50	Midway 180	32
---	----	---------------	----



- 
- Nottingham
City Council

NCC's Public Spaces Protection Orders in Respect of Dogs Wollaton East and Lenton Abbey Ward

Plan 20



Key

- City Boundary
- Dogs on leads by direction
- Wards

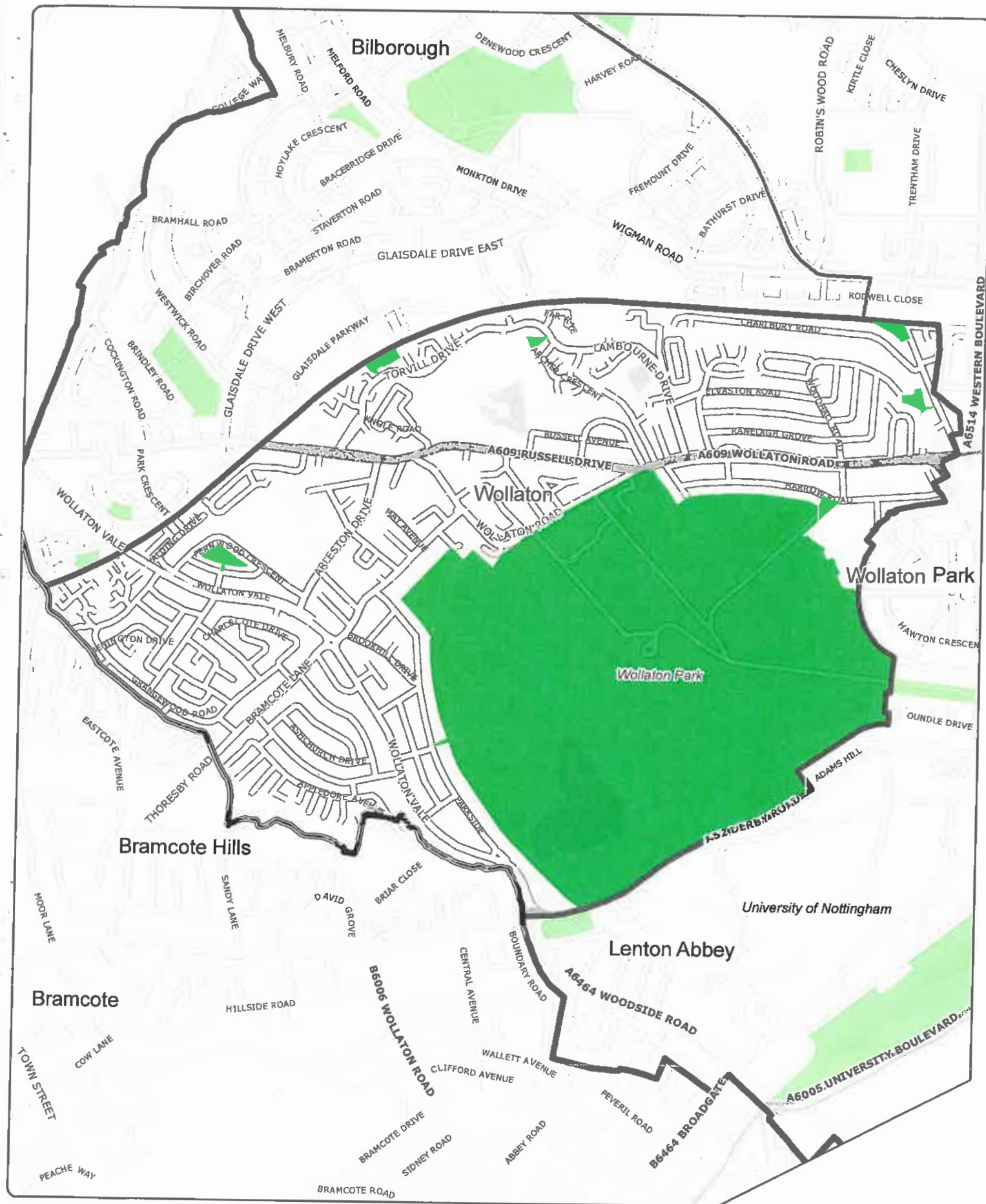
© Crown copyright and database right 2016. Ordnance Survey Licence number 100019317.
GIS Team 18/08/2016

0 87.5 175 350
Metres



NCC's Public Spaces Protection Orders in Respect of Dogs Wollaton West Ward

plan 21



Key

- City Boundary
- Dogs on leads by direction
- Wards

© Crown copyright and database right 2016. Ordnance Survey Licence number 100019317.
GIS Team: 18/08/2016

0 120 240 480
Meters



b) the owner, occupier or other person or authority having control of the Relevant Land has consented (generally or specifically) to his failing to do so

(2) For the purposes of this Article an Authorised Officer of the Authority may only give a direction under this Order to put and keep a dog on a lead if such restraint is reasonably necessary to prevent a nuisance or behaviour by the dog likely to cause annoyance or disturbance to any other person on any Relevant Land damage to property or the worrying or disturbance of any animal or bird

Penalty

5. A person who is guilty of an offence under Article 4 shall be liable on summary conviction to a fine not exceeding level 3 on the standard scale
6. A person does not commit an offence under this Order by failing to comply with a prohibition or requirement that the Authority did not have power to include in the Order

Dated this 19th day of August 2016

Given under the **COMMON SEAL**)
Of **NOTTINGHAM CITY COUNCIL**)



LEGAL SERVICES MANAGER
Authorised Signatory



SCHEDULE OF LAND

This Order applies to all land in the administrative area of Nottingham City Council that is open to the air and to which the public have access (with or without payment) which is shaded green on the attached plan numbered 1 attached to this Order and for illustrative purposes shaded green on the plans numbered 2 – 21 attached to this Order which shall include those places described in Part 1 below and in the event of a conflict between the plan numbered 1 attached to this Order and Part 1 of this Schedule, the plan numbered 1 shall take precedence.

For the purposes of this Schedule, land which is covered is to be treated as land which is "open to the air" if it is open to the air on at least one side.

Part 1

Valley Road Park - West
Totley Close
Angel Green park
Tintagel Green Open Space
St Peter's with St James' Church, Bridge
King George V Park
Victoria Embankment
Lenton Abbey Park
Firbeck Road Open Space
Commercial Road Open Space
Torville Drive Open Space
Scafell Way Open Space
King Edward Park
Strelley Recreation Ground
Instow Rise Open Space
Wollaton Park
Hempsill Lane Recreation Ground
Highfields Park 2 (University Owned)
Clifton Playing Fields
Basford Hall Open Space
Mountfield Drive Open Space
Fearnleigh (aka Pennant) Park
Queens Drive Recreation Ground
Brewhouse Yard
Sailsbury Square Open Space
Bilborough Park
Barton Green open space
Woodthorpe Grange Park
Heathfield Road Open Space
Ruddington Lane park
Barker Gate Rest Garden
Sunninghill Open Space

Hood Street Open Space
Wallen Street Open Space
Colwick Country Park
Beechdale Mews
Nuthall Recreation Ground (Stockhill Lane park)
John Farr Rest Garden
Wyton Close (Chronos Richardson)
Keys Close Green
Cope Street Open Space
Cottam Gardens Open Space
Lenton Recreation Ground
Hoylake Crescent
John Carroll Leisure Centre play area
Hazel Hill Crescent Open Space
Melbourne Park
Hayden Garth Open Space
Independent Street Open Space
Elm Avenue
Rise Park Open Space
Barlock Drive Open Space
Birchover Recreation Ground
Bulwell Forest Recreation Ground
Glenloch Drive Open Space
Seaford Avenue Open Space
Britannia Avenue Open Space
Greenway Community Centre
Shakespeare Villas
Gawthorne Street Open Space
Hedley Villas
Vernon Park
St Mary's Rest Garden
Broxtowe Country Park verge
Orchard Court Open Space
Whitemoor Drive Open Space
Valley Road Park - Kickabout Area
Kirkstead Street Open Space
Lincoln Street Open Space
Colesbourne Road Open Space
Poplar Avenue Open Space
Eastglade Park
Chalfont Drive open space
City Heights Open Space
Christ Church Rest Garden
Carrington Open Space
Kennington Road Open Space
Chediston Vale Park

Boynton Drive
Lambourne Drive Open Space
Lenton Priory Park
Latimer Close Open Space
King Edward Park - old NECTA building
Wallis Street Open Space
Bulwell Hall Park
Bobbersmill Open Space
Hine Hall open space
Waterloo Promenade
Chard Street Open Space
Tricketts Yard Open Space
Marham Close
Pearmain Park & Mickleborough Railway
Cutting
Waterdown Road Open Space
Clifton Hall
Corporation Oaks
Robin Hood Chase
Heskey Park
Irwin Drive Open Space
Hambling Close Open Space
Highfields Park 1 (NCC Owned)
Breckswood Drive Open Space
Hoewood Road Open Space
Coppice Recreation Ground
Marmion Park
St Peter's Church, Radford
Oldknow Street Open Space
Forster Street Open Space
Meadows Open Space
Broxtowe Country Park - Lindfield Road Former
Arboretum
Edgeway Plantation
Victoria Park
Queen's Walk
Locksley (Groveside) Open Space
Forest Recreation Ground
Broxtowe Country Park
Jersey Gardens
Pieris Drive open space
Clifton Central Park
St Anns Wells Road Open Space
Parkdale Road Open Space
Southglade Park
Nottingham Castle
Bulwell Bogs

Bramley Road Recreation Ground
Sandpiper Way Open Space
Rosedale Drive Open Space
Radford Bridge Road Open Space
Sycamore Recreation Ground
Shipstone Street Open Space
Newcastle Terrace (The Park) open space
Whitwell Road Open Space
Mildenhall Crescent Open Space
Ragdale Road
Fernwood Drive (Rushford Drive) Park
Lancaster Way Open Space
Landmere Gardens Open Space
Penn Avenue Open Space - 1
Penn Avenue Open Space - 2
Dunkirk Road Open Space
Leen Valley Open Space
Broxtowe Country Park
Radford Recreation Ground

THE NOTTINGHAM CITY COUNCIL DOGS ON LEAD BY DIRECTION
PUBLIC SPACES PROTECTION ORDER 2016

(ANTI-SOCIAL BEHAVIOUR, CRIME AND POLICING ACT 2014, CHAPTER
2, SECTION 59 – 75)

NOTTINGHAM CITY COUNCIL
DOGS ON LEAD BY DIRECTION
PUBLIC SPACES PROTECTION ORDER 2016
(ANTI-SOCIAL BEHAVIOUR, CRIME AND POLICING ACT 2014, CHAPTER 2
SECTION 59 – 75)

Pursuant to section 60 (2) of the Anti-social Behaviour, Crime and Policing Act 2014 the period that the Nottingham City Council Dogs on Lead by Direction Public Spaces Protection Order 2016 has effect has been extended. This extension was approved by the Nottingham City Council's Executive Board on 16 July 2019. This Order will now expire on 24 September 2022.

Dated this 7th day of August 2019

Signed:


Authorised Signatory

NOTTINGHAM CITY COUNCIL
DOGS ON LEAD BY DIRECTION
PUBLIC SPACES PROTECTION ORDER 2016
(ANTI-SOCIAL BEHAVIOUR, CRIME AND POLICING ACT 2014, CHAPTER 2
SECTION 59 – 75)

Pursuant to section 60 (2) of the Anti-social Behaviour, Crime and Policing Act 2014 the period that the Nottingham City Council Dogs on Lead by Direction Public Spaces Protection Order 2016 has effect has been extended. This extension was approved by the Nottingham City Council's Executive Board on 19 July 2022. This Order will now expire on 23 September 2025.

Dated this 26th day of July 2022

Signed:



Authorised Signatory

NOTTINGHAM CITY COUNCIL
DOGS ON LEAD BY DIRECTION
PUBLIC SPACES PROTECTION ORDER 2016
(ANTI-SOCIAL BEHAVIOUR, CRIME AND POLICING ACT 2014, CHAPTER 2
SECTION 59 – 75)

Pursuant to section 60 (2) of the Anti-social Behaviour, Crime and Policing Act 2014 the period that the Nottingham City Council Dogs on Lead by Direction Public Spaces Protection Order 2016 has effect has been extended. This extension was approved by the Nottingham City Council's Executive Board on 22 July 2025. This Order will now expire on 22 September 2028.

Dated this 21 day of August 2025

Signed:



Authorised Signatory