

**NOTTINGHAM CITY COUNCIL**  
**HIGHWAYS ACT 1980 – GATING ORDER**

**NOTTINGHAM CITY COUNCIL (HASWELL ROAD TO COURTFLEET WAY**  
**BULWELL NOTTINGHAM) GATING ORDER 2007 (GO 5001)**

The Nottingham City Council in exercise of its power under section 129A of the Highways Act 1980 ("the Act") and being satisfied that the conditions set out in section 129A(3) of the Act have been met hereby makes the following order:-

1. This order shall come into force for all purposes on the 6<sup>th</sup> day of September and may be cited as "Nottingham City Council (Haswell Road to Courtleet Way Bulwell Nottingham) Gating Order 2007".
2. Save as provided in paragraph 4 below, no person shall proceed on foot, pedal cycle, horse or in vehicle or cause any animal to proceed in the public right of way over the highway described in Schedule 1 hereof ("the Highway") shown by the solid black line between points A and B on the Map attached to this order ("the Order Map") during the times specified in Schedule 2 hereof.
3. A barrier or barriers may be installed for the purpose of enforcing the restrictions provided for in this order and the contact details of the persons who are respectively responsible for maintaining and operating the barriers are given at Schedules 3 and 4 hereof.
4. Nothing in paragraph 2 shall apply to the following:-
  - (a) The personnel of the Ambulance/National Health Services, Fire and Rescue Services or Police Authority proceeding in the Highway;
  - (b) Occupiers of premises and the invitees and licensees of occupiers of premises adjoining or adjacent to the Highway who require access to or egress from such premises;
  - (c) Persons carrying out any of the following operations if the vehicle being used in relation to such operations cannot be conveniently used for such purpose in any other highway:
    - (i) building, industrial or demolition;
    - (ii) the inspection, maintenance, improvement or repair of the Highway;
    - (iii) persons carrying out any works for the laying, erection, alteration or repair of any sewer, main, pipe or apparatus in, on, under or adjacent to the Highway in connection with the supply of gas, water, electricity or electronic communications as defined in Schedule 3 of the Communications Act 2003.


(d) The service for the collection of refuse or other items from premises adjacent to or adjoining the Highway.

5. The alternative route which is available for use to pedestrians during the hours of operation of this gating order is described in Schedule 5 hereof and shown by the dashed black line between points C and D on the Order Map.

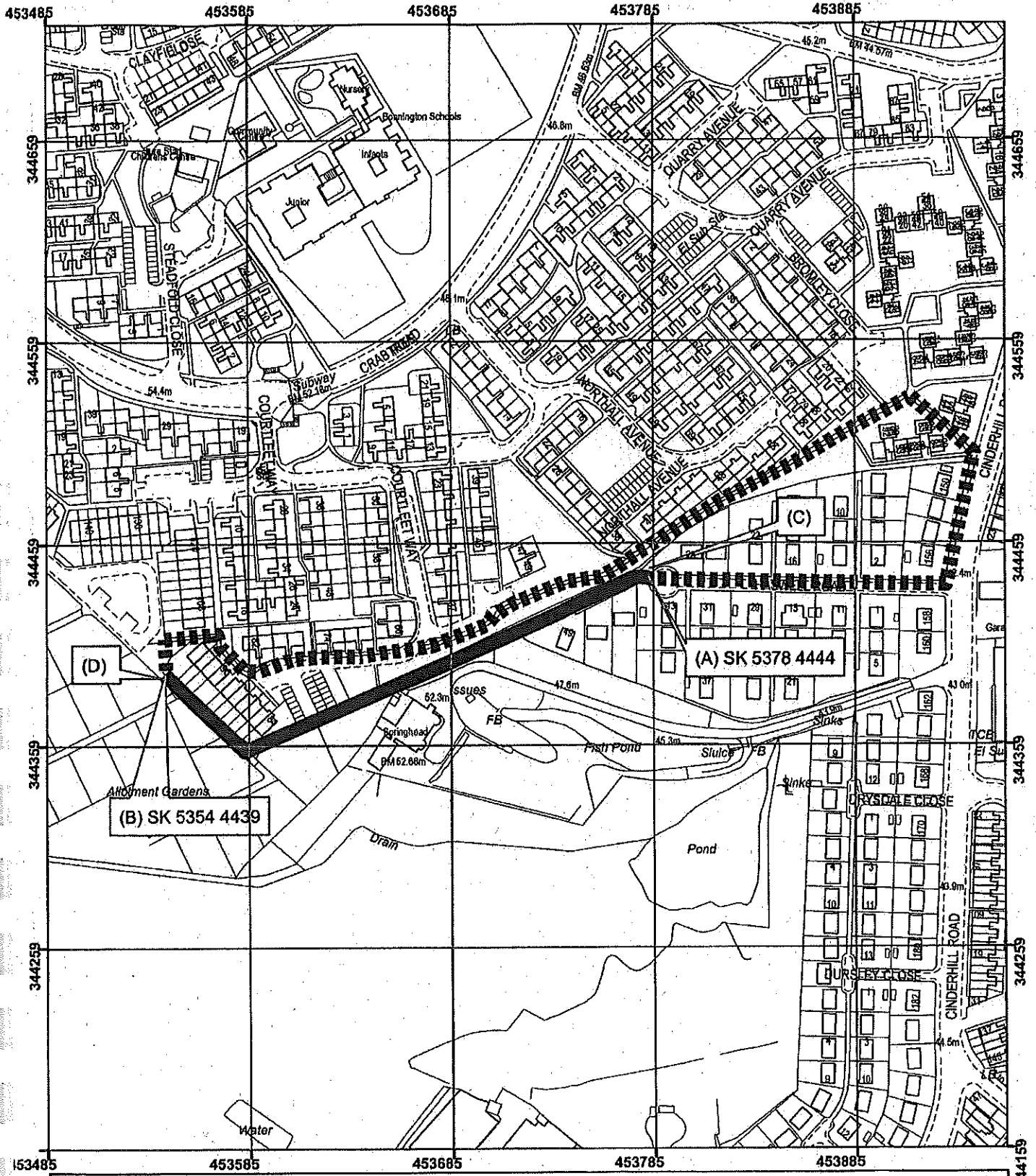
THE COMMON SEAL of THE }  
NOTTINGHAM CITY COUNCIL }  
was hereunto affixed }  
this 5<sup>th</sup> day of September 2007 }  
in the presence of: }

*Mohd. Raza*

AUTHORISED SIGNATORY





(Bulwell and Bulwell Forest Ward)  
Area (One) Committee  
21 March 2007  
Minute Number 68 (amended by  
Minute Number 5 on 4 June 2007)



Gating Order (Haswell Road to Courtlet Way Bulwell Nottingham) 2007 (GO5001)

**Legend**

-  A - B gated pathway
-  C - D alternative route

Map produced on  
27 July 2008  
Map produced by  
John Lee  
Traffic Management



City Development  
Scale 1:2,500

This map is reproduced from Ordnance Survey material with the permission of Ordnance Survey on behalf of the Controller of Her Majesty's Stationery Office © Crown copyright. Unauthorised reproduction infringes Crown copyright and may lead to prosecution or civil proceedings. Nottingham City Council 100010317 2007.

**NOTTINGHAM CITY COUNCIL**  
**HIGHWAYS ACT 1980 - GATING ORDER**

**NOTTINGHAM CITY COUNCIL (HASWELL ROAD TO COURTLEET WAY**  
**BULWELL NOTTINGHAM) GATING ORDER 2007 (GO 5001)**

**SCHEDULE 1**

**THE HIGHWAY**

The footpath running from the western end of Haswell Road Cinderhill, Bulwell at point SK 5378 4444 to a point adjacent to the western boundary of property no. 102 Courtleet Way at SK 5354 4439 comprising a total distance of 230 metres as shown on the Order Map by the solid black line between points A and B.

**SCHEDULE 2**

**HOURS OF OPERATION**

At all times on all days

**SCHEDULE 3**

**MAINTENANCE OF BARRIER(S)**

The Team Leader of the Highways Maintenance Section of Nottingham City Council at Humber Building Eastcroft Depot London road Nottingham NG2 3AH telephone number 0115 9152100.

**SCHEDULE 4**

**OPERATION OF BARRIER(S)**

The Service Director of the Community Protection Service of Nottingham City Council at Central Police Station, North Church Street, Nottingham, NG1 4BH telephone number 0115 9670999 extension 5514 or 5517.

**SCHEDULE 5**

**ALTERNATIVE ROUTE**

that during the restriction the alternative route available will be to continue east along the footway on Haswell Road turn left onto Cinderhill Road then left onto Cinderhill Walk turn left at the first junction then continue west onto Courtleet Way then along the pathway on the western end of Courtleet Way turn left at the end of the pathway until you reach property no. 102 Courtleet Way comprising a total distance of 720 metres as shown by the dashed black line on the Order Map between points C and D.

NOTTINGHAM CITY COUNCIL (HASWELL ROAD TO COURTLEET WAY  
BULWELL NOTTINGHAM) GATING ORDER 2007 (GO 5001)


(ANTI-SOCIAL BEHAVIOUR, CRIME AND POLICING ACT 2014, CHAPTER 2  
SECTION 59 – 75)

The Nottingham City Council (Haswell Road to Courtleet Way Bulwell Nottingham) Gating Order 2007 ('the Order') was made under section 129A of the Highways Act 1980 ('HA') and originally known as a Gating Order. Section 129A HA has now been repealed but pursuant to section 75 of the Anti-social Behaviour, Crime and Policing Act 2014 ('the 2014 Act') the Order remained in force until 20 October 2017, after which it continued to remain in force as if the provisions of the Order were provisions of a Public Spaces Protection Order ('PSPO') made under the 2014 Act.

Pursuant to section 60(2) of the 2014 Act the period that the Order has effect has been extended. This extension was approved by Bestwood, Bulwell and Bulwell Forest Area Committee on 9 September 2020. The Order will now expire on 18 October 2023.

Dated this 7th day of October 2020.

Signed:

  
Authorised Signatory



NOTTINGHAM CITY COUNCIL (HASWELL ROAD TO COURTLEET WAY, BULWELL, NOTTINGHAM)  
GATING ORDER 2007 (GO 5001)


(ANTI-SOCIAL BEHAVIOUR, CRIME AND POLICING ACT 2014, CHAPTER 2 SECTION 59-75)

Pursuant to section 60(2) of the Anti-social Behaviour, Crime and Policing Act 2014 the period that the Nottingham City Council (Haswell Road to Courtleet Way, Bulwell, Nottingham) Gating Order 2007 has effect has been extended. This extension was approved by the Portfolio Holder for Neighbourhoods, Safety and Inclusion on 16 October 2023. This Order will now expire on 17 October 2026.

Dated this SEVENTEENTH day of OCTOBER 2023

This Deed is given under the  
Common Seal of Nottingham  
City Council:

}



Malcolm R Townroe - Director of Legal & Governance

Beth Brown – Head of Legal & Governance

