

Queen's Walk, Queen's Walk Recreation Ground & Victoria Embankment



Healthy walks in Nottingham City's parks & open spaces

Points of Interest:

Queen's Walk & Queen's Walk Recreation Ground

- Queen's Walk Recreation Ground dates back to the 1845 Inclosure Act and was originally laid out as a cricket ground sometime around 1860 making it one of the oldest green spaces in the city
- Queen's Walk was named after Queen Victoria's visit in 1843
- The Toll Bridge was built between 1863 and 1870 and was commissioned by Sir Robert Clifton whose statue stands nearby
- The pavilion is newly refurbished and is currently used by the resident bowling team and the park friends group
- The play area was refurbished in 2008 when the basketball area was installed

Victoria Embankment

- Victoria Embankment was constructed between 1898 and 1901 with 10 miles of concrete steps, 7.5 miles of iron fencing and 150 seats
- The suspension bridge was built in 1906 and was originally designed to carry a water supply to Wilford Hill reservoir
- Queen Victoria's statue arrived in the memorial gardens at Victoria Embankment in 1953 after standing in the city centre's Old Market Square since it's unveiling in 1905
- The bandstand is host to brass bands during the summer and is also used as a main stage for bands performing at the annual Riverside Festival
- The Memorial Arch, associated gardens and the adjacent recreation land on Victoria Embankment were laid out in the 1920s

Queen's Walk, Queen's Walk Recreation Ground & Victoria Embankment



Queen's Walk Recreation Ground

Queens Walk, Meadows, Nottingham, NG2 2DF

For further information call 0115 915 2733 or visit www.nottinghamcity.gov.uk/walkinthepark





Victoria Embankment

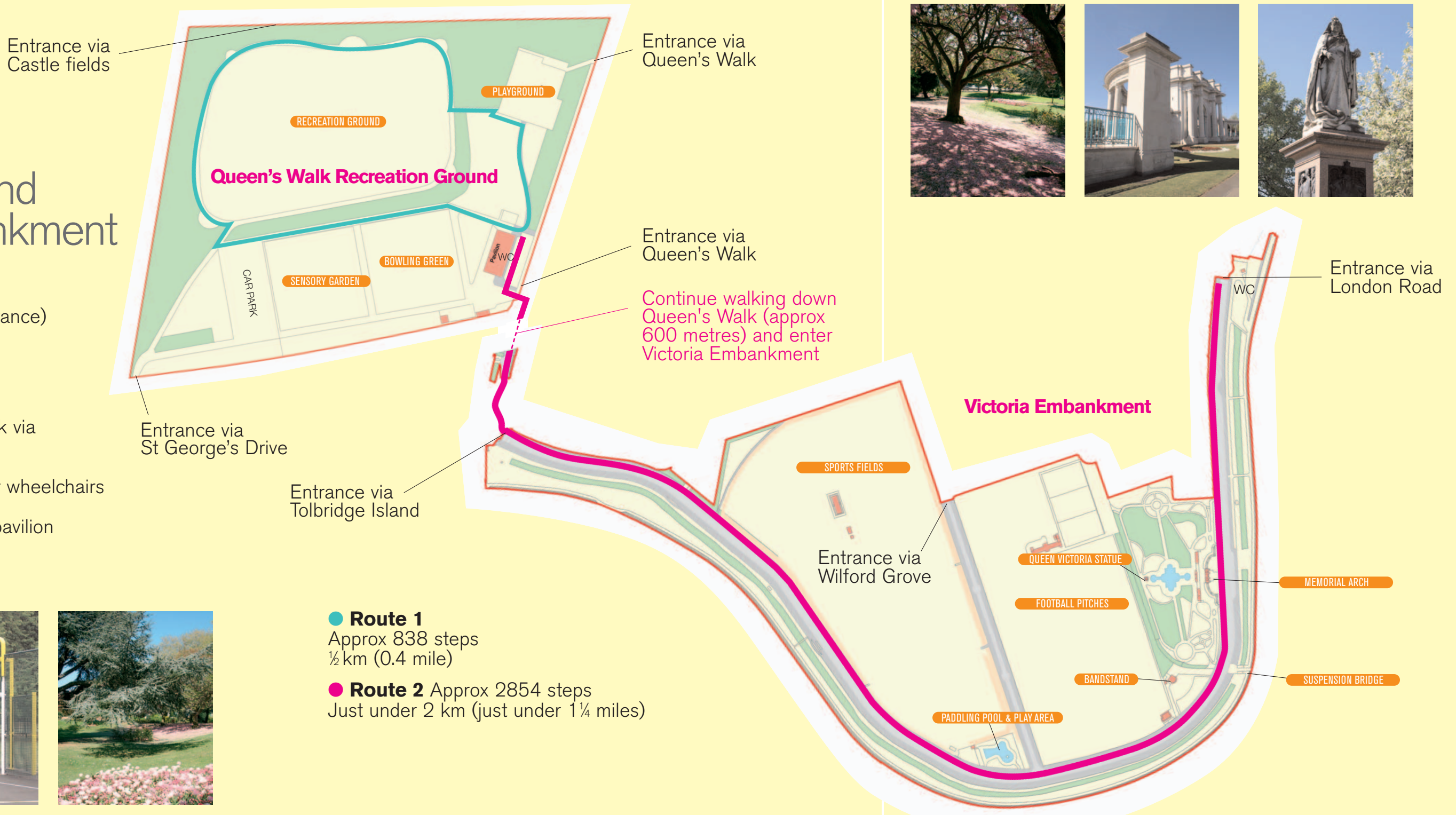
Embankment Road, Nottingham, NG2 2JY



For further information call 0115 915 2733 or visit www.nottinghamcity.gov.uk/walkinthepark

Queen's Walk, Queen's Walk Recreation Ground & Victoria Embankment

Location
 Access via: St George's Drive and Queen's Walk (pedestrian entrance)

-  Good surfaced paths
-  Parking available in the park via St George's Drive
-  Both routes are suitable for wheelchairs
-  Toilets are available in the pavilion



-  **Route 1**
 Approx 838 steps
 ½ km (0.4 mile)
-  **Route 2** Approx 2854 steps
 Just under 2 km (just under 1¼ miles)



Entrance via London Road

Victoria Embankment

Queen's Walk Recreation Ground

Entrance via Queen's Walk

Continue walking down Queen's Walk (approx 600 metres) and enter Victoria Embankment

Entrance via Wilford Grove

Entrance via Tolbridge Island

Entrance via St George's Drive

Entrance via Castle fields

Entrance via Queen's Walk

MEMORIAL ARCH

SUSPENSION BRIDGE

QUEEN VICTORIA STATUE

FOOTBALL PITCHES

BANDSTAND

PADDLING POOL & PLAY AREA

SPORTS FIELDS

PLAYGROUND

RECREATION GROUND

BOWLING GREEN

SENSORY GARDEN

CAR PARK

Pavilion WC

WC