

**NOTTINGHAM CITY COUNCIL**  
**HIGHWAYS ACT 1980 – GATING ORDER**


**NOTTINGHAM CITY COUNCIL (BREWSTERS ROAD, MAPPERLEY,**  
**NOTTINGHAM) GATING ORDER 2010 GO 5008**

The Nottingham City Council in exercise of its power under section 129A of the Highways Act 1980 (“the Act”) and being satisfied that the conditions set out in section 129A(3) of the Act have been met hereby makes the following order:-


1. This order shall come into force for all purposes on the 31<sup>st</sup> day of March 2010 and may be cited as “Nottingham City Council (Brewsters Road, Mapperley, Nottingham) Gating Order 2010”.
2. Save as provided in paragraph 4 below, no person shall proceed on foot, pedal cycle, horse or in vehicle or cause any animal to proceed in the public right of way over the highway described in Schedule 1 hereof (“the Highway”) shown by the solid black line between points (A) and (B) on the Map attached to this Order (“the Order Map”) during the times specified in Schedule 2 hereof.
3. A barrier or barriers may be installed for the purpose of enforcing the restrictions provided for in this order and the contact details of the persons who are respectively responsible for maintaining and operating the barriers are given at Schedules 3 and 4 hereof.
4. Nothing in paragraph 2 shall apply to the following:-
  - (a) The personnel of the Ambulance/National Health Services, Fire and Rescue Services or Police Authority proceeding in the Highway;
  - (b) Occupiers of premises and the invitees and licensees of occupiers of premises adjoining or adjacent to the Highway who require access to or egress from such premises;
  - (c) Persons carrying out any of the following operations if the vehicle being used in relation to such operations cannot be conveniently used for such purpose in any other highway:
    - (i) building, industrial or demolition;
    - (ii) the inspection, maintenance, improvement or repair of the Highway;
    - (iii) persons carrying out any works for the laying, erection, alteration or repair of any sewer, main, pipe or apparatus in, on, under or adjacent to the Highway in connection with the supply of gas, water, electricity or electronic communications as defined in Schedule 3 of the Communications Act 2003.

- (d) The service for the collection of refuse or other items from premises adjacent to or adjoining the Highway.
5. The alternative route which is available for use to pedestrians during the hours of operation of this gating order is described in Schedule 5 hereof and shown by the dashed black line between points (A), (C) and (B) on the Order Map.

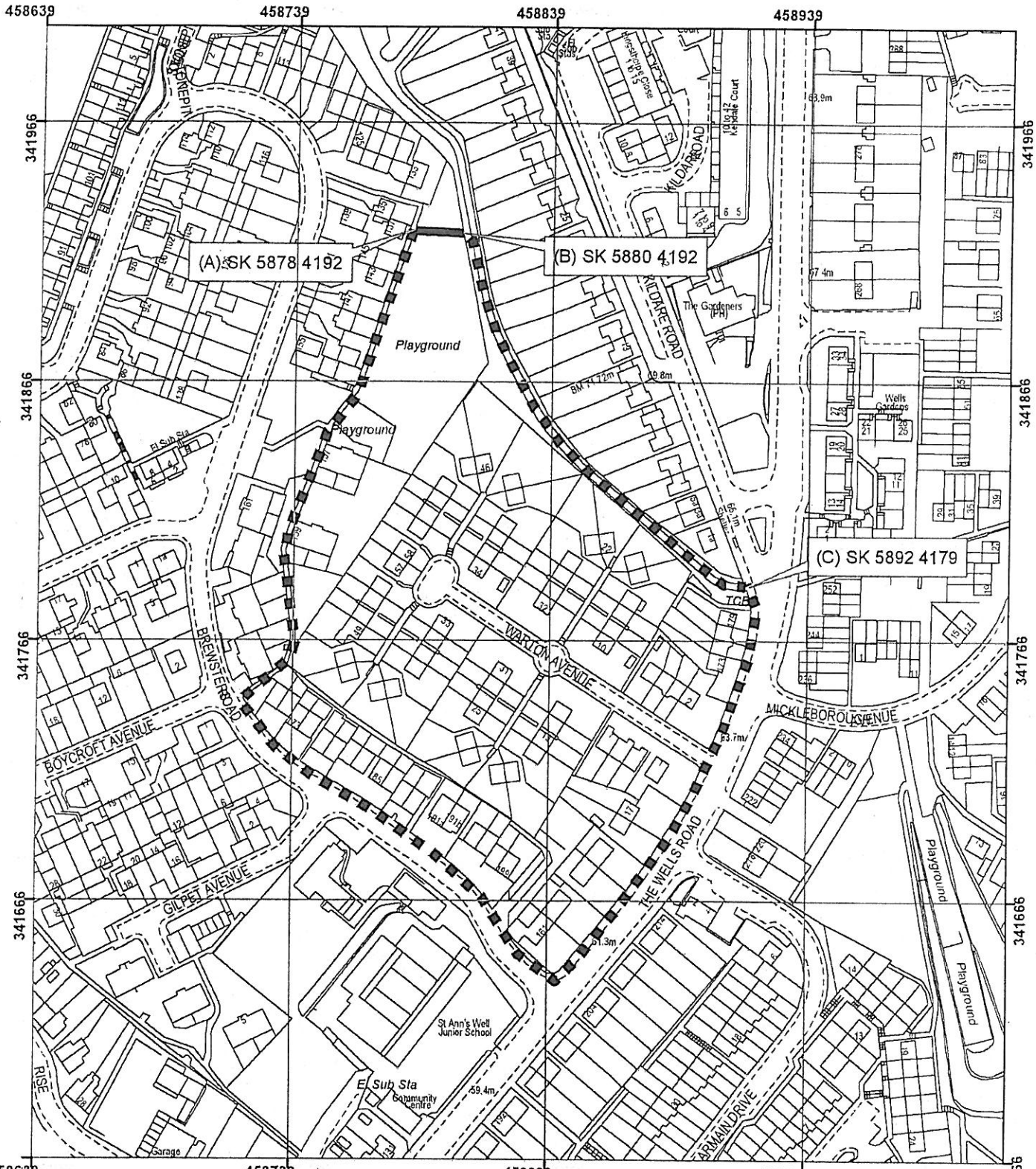
GIVEN UNDER  
THE COMMON SEAL of  
NOTTINGHAM CITY COUNCIL  
this 31<sup>st</sup> day of March 2010



  
AUTHORISED SIGNATORY





AREA 5 Committee  
Mapperley Ward  
Dated 19<sup>th</sup> January 2010  
Minute number 47



Nottingham City Council (Brewsters Road, Mapperley) Gating Order 2010 (GO5008)

**Legend**

-  (A) - (B) path subject of gating order
-  (A) - (C) - (B) alternative route

Map produced on  
24 February 2010  
Map produced by  
John Lake  
Traffic Management



Environment and Regeneration

Scale 1:2,000

This map is reproduced from Ordnance Survey material with the permission of Ordnance Survey on behalf of the Controller of Her Majesty's Stationery Office © Crown copyright. Unauthorised reproduction infringes Crown copyright and may lead to prosecution or civil proceedings. Nottingham City Council 100019317.2009.



**NOTTINGHAM CITY COUNCIL**  
**HIGHWAYS ACT 1980 – GATING ORDER**

**NOTTINGHAM CITY COUNCIL (BREWSTERS ROAD, MAPPERLEY,  
NOTTINGHAM) GATING ORDER 2010 GO 5008**

**SCHEDULE 1**

**THE HIGHWAY**

The footpath running from (A) SK5878 4192 to (B) SK5880 4192 comprising a total distance of 19.5 metres

**SCHEDULE 2**

**HOURS OF OPERATION**

All times on all days

**SCHEDULE 3**

**MAINTENANCE OF BARRIER(S)**

The Team Leader of the Highways Maintenance Section of Nottingham City Council at Humber Building, East Croft Depot, London Road Nottingham, NG1 5NT telephone number 0115 9152100

**SCHEDULE 4**

**OPERATION OF BARRIER(S)**

The Director of Community Protection of Nottingham City Council at Central Police Station, North Church Street, Nottingham, NG2 3AH telephone number 0115 9670999 extension 5514 or 5517.

**SCHEDULE 5**

**ALTERNATIVE ROUTE**

The alternative route available will be from point (A) continue in a south westerly direction to Brewsters Road, turn left and continue along Brewsters Road towards The Wells Road, then turn left and continue along The Wells Road to point (C), and then turn left and continue along the access road signposted to the Kingsthorpe View Care Centre to point (B), comprising a total distance of 530 metres as shown on the Order Map by a dashed black line.