

Nottingham City Council

Nottingham City Council Definitive Map and Statement

Wildlife and Countryside Act 1981

Register of Applications for Definitive Map Modification Orders Section 53(5) Wildlife and Countryside Act 1981

(Last updated: January 2025)



Safer, cleaner, ambitious
Nottingham
A city we're all proud of



Nottingham
City Council

Application reference number	Date application received	Location of claimed path / way	Description of claimed path / way	Council's decision / date of decision	Progress / stage	Outcome of appeal to Secretary of State following Council's decision (if applicable)
01	November 2003 and January and April 2004	Park Road Lenton Road, Friar Lane, NG7 1DQ / 1DT / 1DU / 1DP	ADD Footpath running from Park Road along Lenton Road to Friar Lane	Approved November 2008.	Order made 6 th February 2009. Objections received Public Inquiry held 23 rd July 2013. Order decision dated 20 th November 2013. Order confirmed as made. Notice of Confirmation dated 4 th December 2013	
02	November 2002 and January 2003	Bulwell Forest. Hucknall Road to Bestwood Road, NG6 9LQ	ADD Footpath running from Hucknall Road across Bulwell Forest Golf Course to Bestwood Road	Approved June 2004	Order made 2008. Objections received	
03	June 2006	Richborough Place, Wollaton, NG8 2RX	ADD Footpath running south from Richborough Place across the open space to the unnamed path running west from Footpath number 34 in Broxtowe Borough	Not determined	Withdrawn by applicant	
04	August 2007	Yew Tree Clifton Village, NG11 8LB	ADD Byway Open to All Traffic running north west from bridleway number 103 at the end of Hawksley Gardens across the open	Not approved October 2008		

			space / fields to Clifton Wood			
05	February 2010	Victoria Embankment from London Road to Wilford (toll) bridge, NG2 2JY	ADD Footpath running from Queens Walk along the north side of Victoria Embankment to Carroll Gardens	Approved September 2014	Order made and confirmed	
06	August 2011	Bulwell Forest Golf Course, NG6 9LQ	ADD Footpath running from Hucknall Road (junction with Bestwood Road) along the edge of the golf course to public footpath number 220	Not approved February 2013	Creation Order (s26 Highways Act 1980) confirmed and footpath added to the Definitive Map and Statement by Legal Event Modification Order October 2013	
07	October 2011	Sneinton Dales	ADD Footpath running from St Stephens Road through the Church yard to Dale Street, NG2 4JH	No determined	Withdrawn by applicant	
08	September 2013	Bestwood Park Drive West, NG5 5EJ	ADD Footpath running from Bestwood Park Drive West to a point north east of the nursery and west of the shopping precinct	Approved February 2014	Order made and confirmed	

09	December 2013	Lister Gate to Collins Street (Broadmarsh shopping centre), NG1 7DD	ADD Footpath running from Lister Gate through the shopping centre to Collin Street	Approved January 2015	Order made and confirmed	
10	December 2013	Glasshouse Street Milton Street (Victoria shopping centre), NG1 3DB	ADD: Footpath running from Milton Street through the shopping centre to Glasshouse Street	Approved December 2014	Order made and confirmed	
11	July 2015	Newcastle Farm Drive, Aspley, NG8 5EA	ADD Footpath running from Newcastle Farm Drive to Melbourne Park	Approved December 2015	Order made and confirmed	
12	April 2016	Ribblesdale Road, Sherwood	ADD Footpath running from the footpath between Ribblesdale Road / Valley Road across the water meadow to Mansfield Road	Not approved July 2017		
13	July 2016	Trowell Road, Wollaton	ADD Bridleway running from Trowell Road along Field House Close and part of Burnwood Drive to Glaisdale Drive West	Approved June 2018	Order made and confirmed	
14	April 2018	Victoria Crescent, Mapperley / Sherwood	ADD Footpath running from Victoria Crescent to Private Road	Approved May 2019	Order made and confirmed	

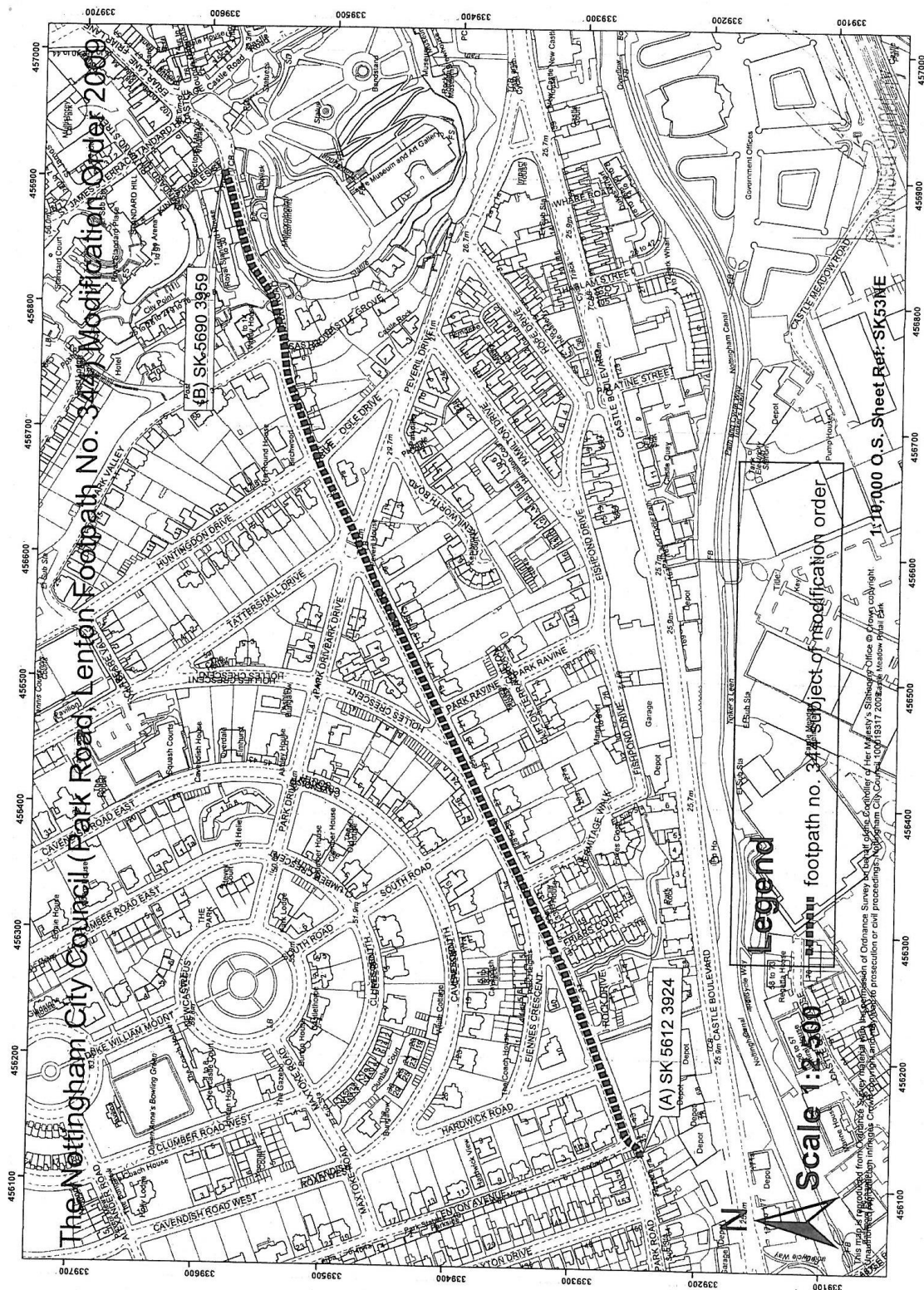
15	June 2018	Meadows Way, The Meadows, NG2 3LF, NG2 3LA, NG2 2HU, NG2 1JH, NG2 1QA	ADD Footpath running west from (1) London Road to Meadows Way (2) Meadows Way to Arkwright Walk (3) Arkwright Walk to Queens Walk (4) Queens Walk to Kelso Gardens (4 separate applications)	Approved September 2023	Order to be made	
16	September 2018	Sussex Street, City Centre, NG1 7EZ	ADD Footpath running from Canal Street along Sussex Street to Garner's Hill Steps footpath	Not determined	Land dedicated by landowner as public footpath and added to the Definitive Map and Statement by a Legal Event Modification Order March 2019	
17	October 2018	The Park Tunnel, Lenton, NG7 1BN	ADD Footpath running from Derby Road through the Park Tunnel to Tunnel Road	Under investigation	Under investigation	
18	October 2018	Bridlesmith Walk, Bridlesmith Gate, NG1 2HB	ADD Footpath running from Bridlesmith Gate along Bridlesmith Walk to Fletcher Gate	Approved September 2023	Order to be made	
19	February 2019	Byard Lane, NG1 2GJ	ADD Footpath running from Bridlesmith Gate along Byard Lane to Weekday Cross	Approved September 2023	Order to be made	

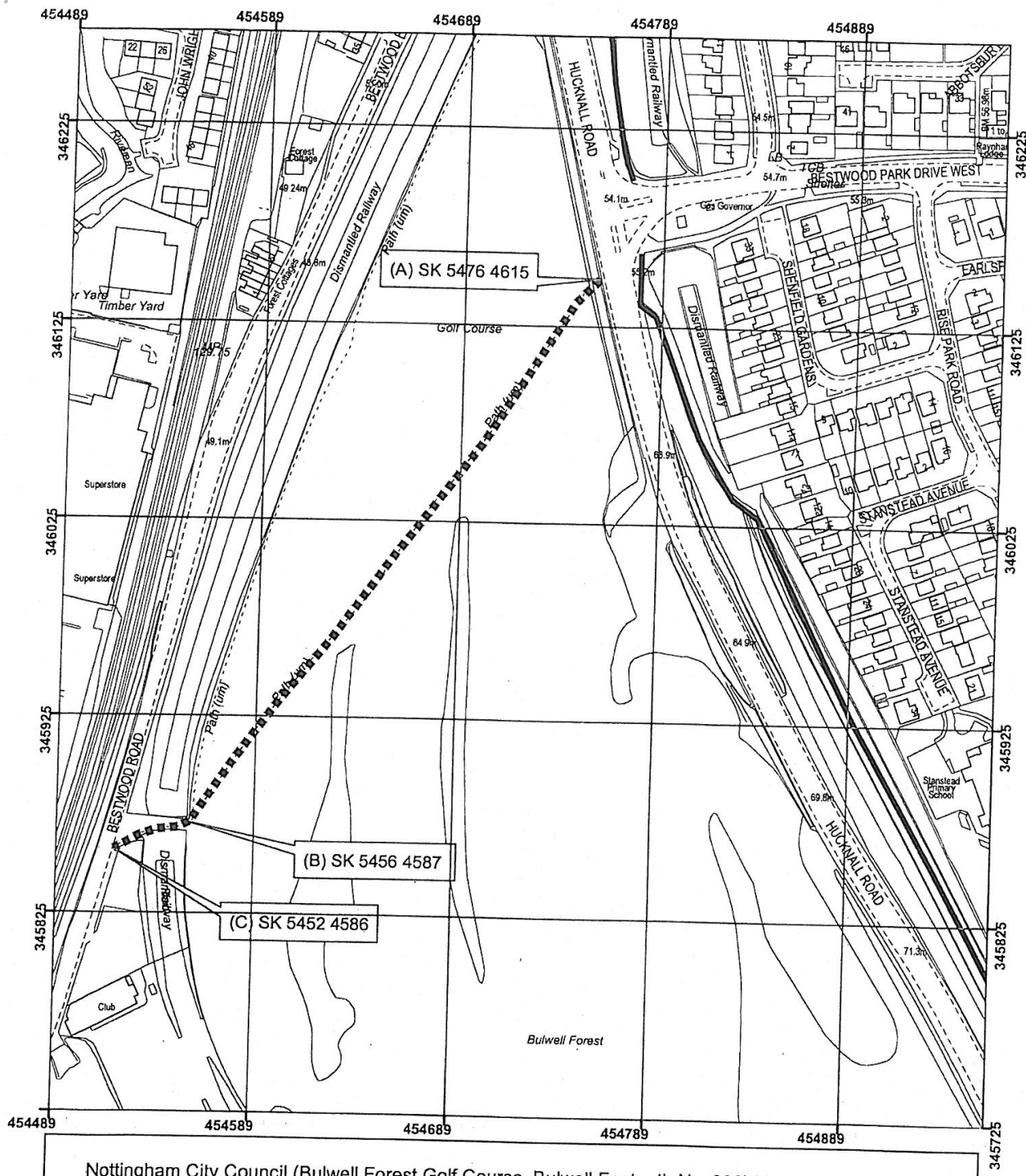
20	February 2019	Truswell Yard, NG1 7AT	ADD Footpath running from Hounds Gate along Truswell Yard to Castle Gate	Approved September 2023	Order to be made	
21	March 2019	Norfolk Place, NG1 2AA	ADD Footpath running from Upper Parliament Street along Norfolk Place to public footpath number 297	Approved September 2023	Order to be made	
22	April 2019	Parliament Terrace, NG1 5FX	ADD Footpath running from Wollaton Street along Parliament Terrace to Upper Parliament Street	Approved September 2023	Order to be made	
23	April 2019	Greyhound Street, NG1 2DP	ADD Footpath running from Smithy Row / junction of Long Row along Greyhound Street to King Street	Approved September 2023	Order to be made	
24	April 2019	Wollaton, NG8 2RQ	ADD Footpath running from Sandy Lane across the open space to footpath number 371 running from Kingsdown Mount	Not approved August 2020		
25	September 2019	Basford Radford, NG6 0GA	ADD Footpath running from Church Street Basford to Wilkinson Street Radford	Under investigation	Under Investigation	

26	November 2019	Radford, NG8 5FS, NG7 5HF	ADD Footpath running from Footpath number 283 (off Wistow Close) to Gauntley Street	Under investigation	Under investigation	
27	December 2019	Sherwood, NG5 3ET / NG5 3ES	ADD Footpath running along Branston Walk, from Markham Crescent to Valley Road	Under Investigation	Under Investigation	
28	February 2020	Sherwood, NH5 4DN	ADD footpath running from Winchester Street to Woodthorpe Park	Under investigation	Under investigation	
29	March 2020	Dunkirk and Lenton, NG7 2SA	ADD bridleway from Nottingham City boundary at Ordnance Survey grid reference SK548362 to footpath number 303 (Grove Cottage / Grove Farm) at Ordnance Survey grid reference SK557364 and UPGRADE footpath number 303 and footpath number 275 to bridleway	Under investigation	Under investigation	
30	January 2021	Bakersfield, NG3 7GH / NG3 7GG	ADD footpath running from Bakerdale Road to Sunnydale Road	Not approved May 2021		

31	April 2021	Wollaton, NG8 1NN / NG8 3LQ	ADD bridleway running from Radford Bridge Road (southern side of the rail bridge) to Radford Bridge Road (north side of the rail bridge)	Approved September 2023	Order to be made	
32	July 2021	Wollaton, NG8 1JQ	ADD footpath running from Woodyard Lane (Sawmill Lane) to Tom Blower Close	Not approved November 2022		
33	September 2021	Sherwood, NG5 4DB / NG3 5EN	ADD footpath running from Arlington Drive through property number 22a to Private Road	Not approved March 2023		
34	July 2021. Several application documents missing / not completed / signed / dated. Further documents received December 2021 and September 2022	Meadows, NG2 3BP / NG2 3HZ	ADD footpath running from Meadow Close over the footbridge crossing the canal to Quayside Close	Approved September 2024	Order to be made	

35	April 2024. (3 rd submission of application/cl aim).	Castle centre), 1QN	(city NG1	ADD footpath running from Halifax Place through the car park to High Pavement	Not approved December 2024		
----	--	---------------------------	--------------	---	-------------------------------	--	--





Nottingham City Council (Bulwell Forest Golf Course, Bulwell Footpath No. 336) Modification Order 2008

Legend

- (A) - (B) - (C) claimed line of public footpath
- existing public footpath

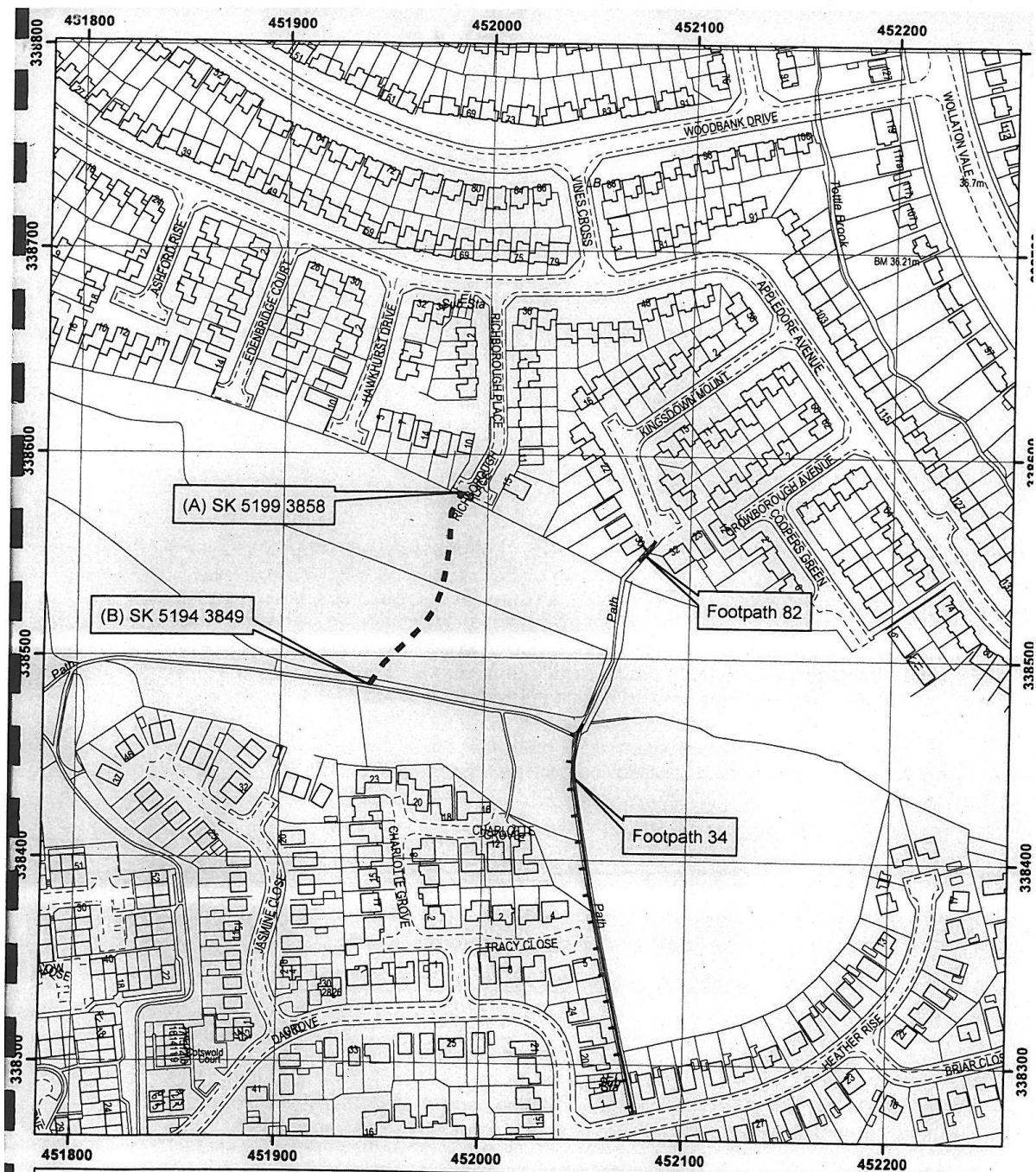
Map produced on
23 May 2008
Map produced by
John Lee
Public Management



Environment and Regeneration

Scale 1:2,500

This map is reproduced from Ordnance Survey material with the permission of Ordnance Survey on behalf of the Controller of Her Majesty's Stationary Office © Crown copyright. Unauthorised reproduction infringes Crown copyright and may lead to prosecution or civil proceedings. Nottingham City Council 100018317 2008



Title: Nottingham City Council (Richborough Place, Wollaton, Nottingham) Modification Order 2007

Legend

- ■ ■ ■ ■ (A) - (B) line of claimed public footpath

Public Footpath No. 364
Inset Map
Definitive Map 1:10,000
Sheet Ref No. SK 53NW

Definitive Footpaths on Nottinghamshire County Council's Definitive Map

Map produced on:
18 October 2007

Map produced by:
Jenny Kukan
Traffic Management



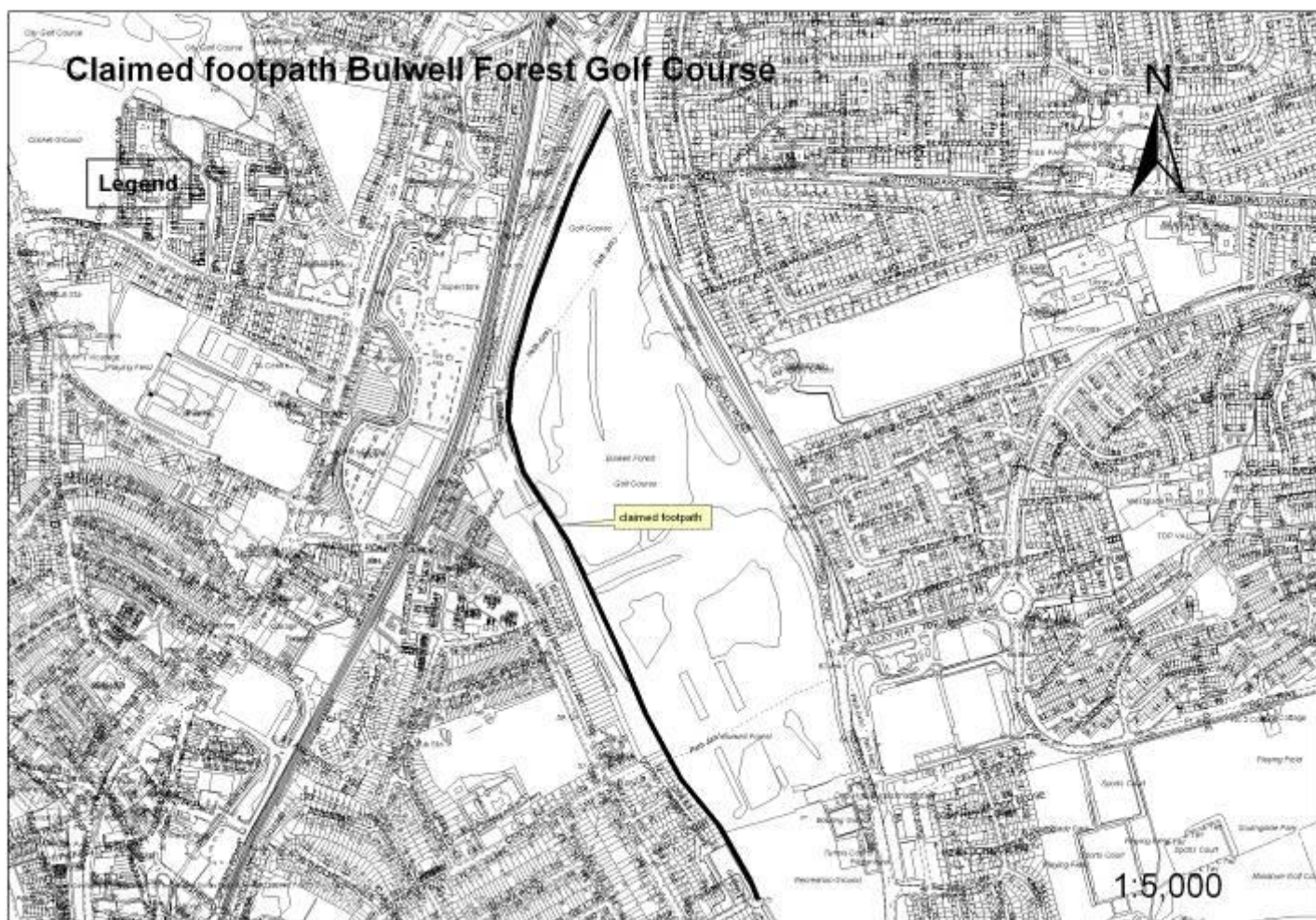
**Nottingham
City Council**

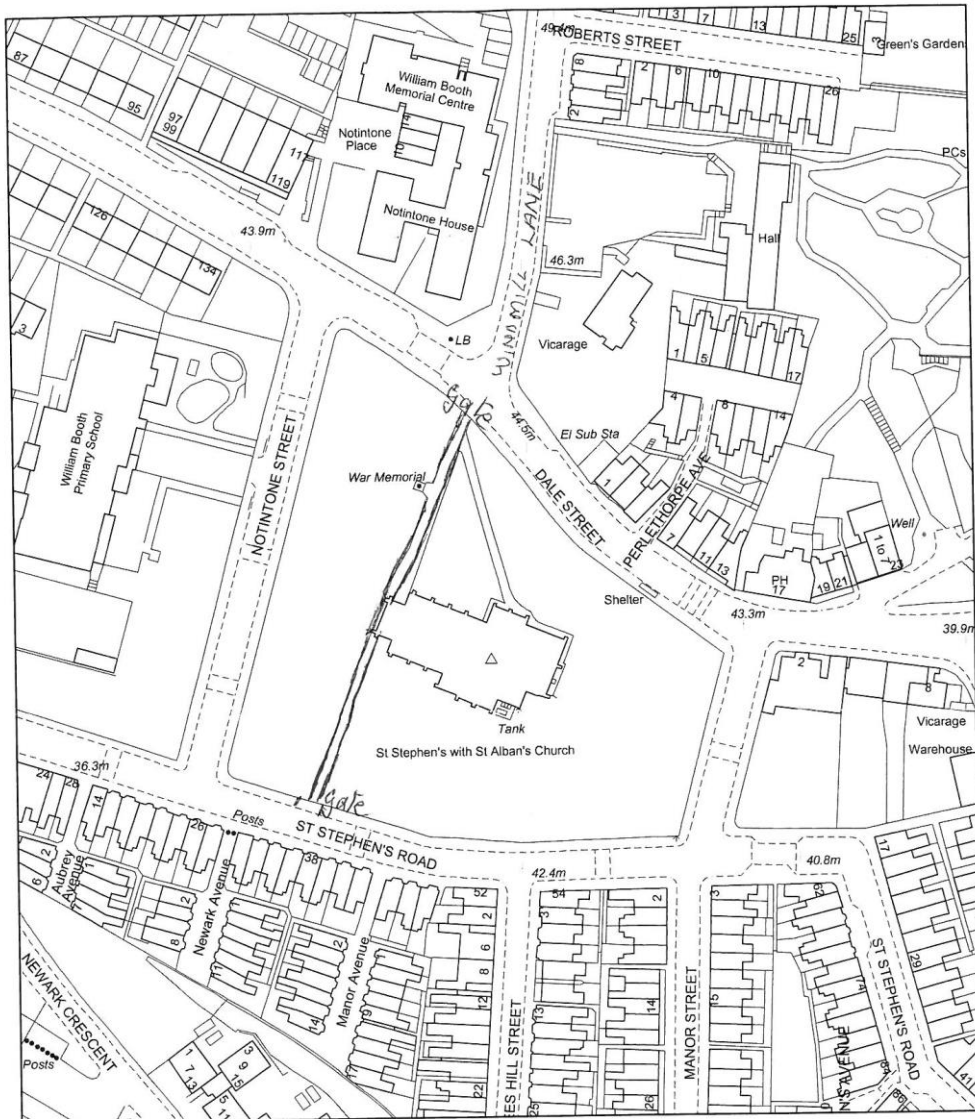
Environment & Regeneration

Scale 1:2,500

This map is reproduced from Ordnance Survey material with the permission of Ordnance Survey on behalf of the Controller of Her Majesty's Stationery Office © Crown copyright. Unauthorised reproduction infringes Crown copyright and may lead to prosecution or civil proceedings.
Nottingham City Council 100019317. 2007.







User Evidence Form for Modification Order: St Stephens Road, Sneinton

Name:

Date:

Signed:

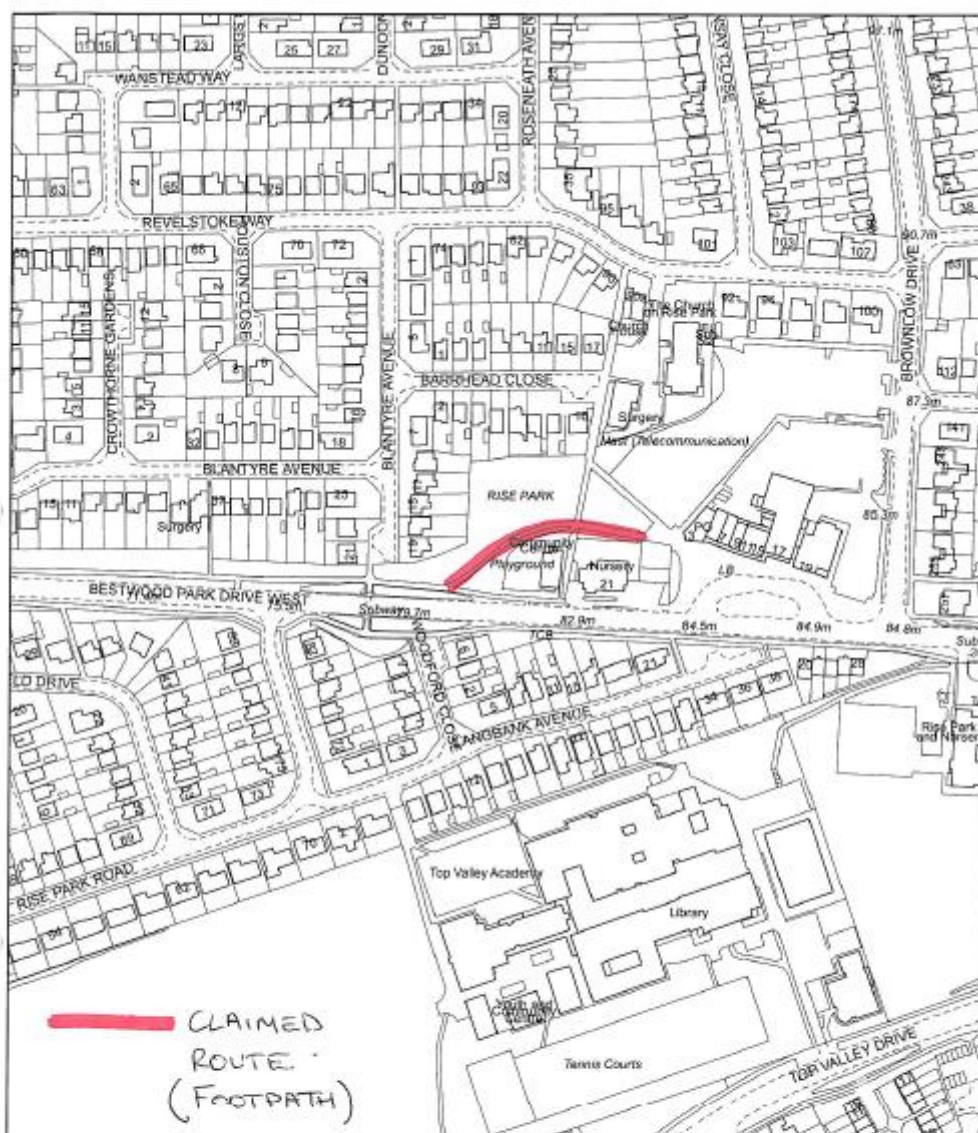
Map produced on
November 2011.
Map produced by
2011-01-01
Traffic Management



Development

Scale 1:1,250

Reproduced by permission of Ordnance Survey on behalf of HMSO. © Crown copyright and database right 2011. Ordnance Survey Licence number 100019317.2011



User Evidence Form for Modification Order: Bestwood Park Drive West

Name:

Date:

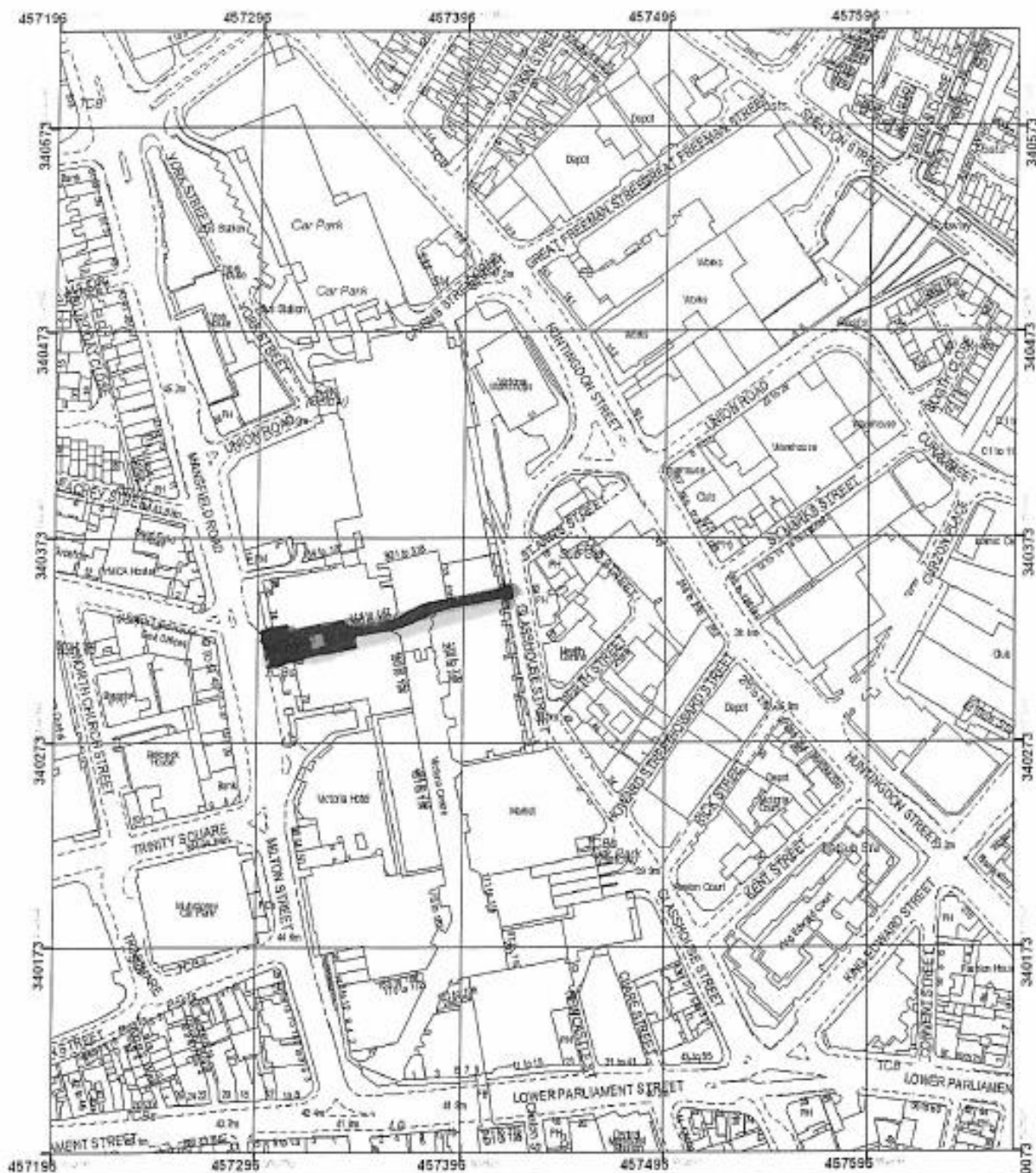
Signed:

Map prepared at
May 2014
Map prepared by
Coun. Cllr
Cllr. Cllr. Cllr.



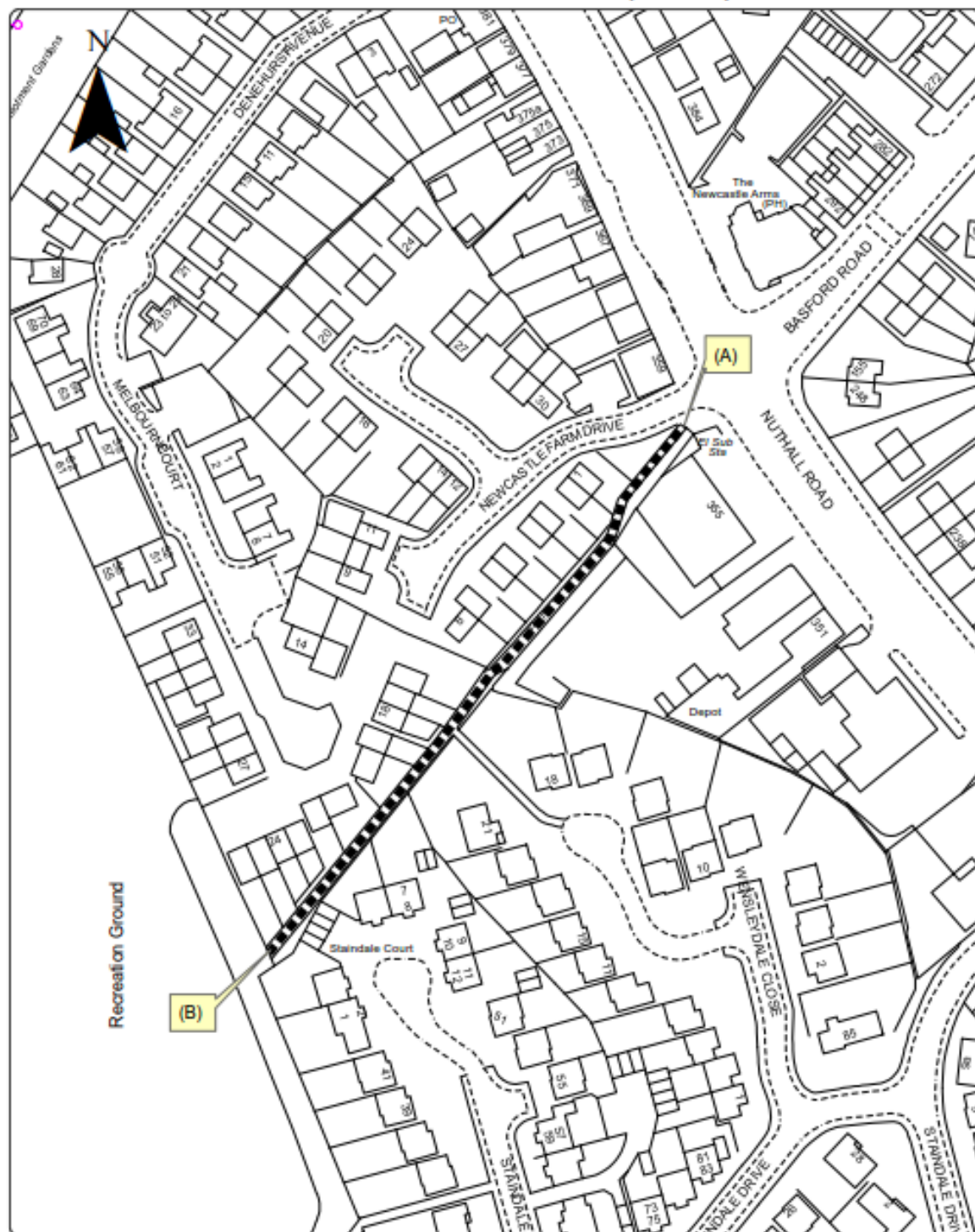
Development

Scale 1:2,500



User Evidence for Claimed Public Right of Way at Victoria Centre

**NOTTINGHAM CITY COUNCIL (NEWCASTLE FARM DRIVE FOOTPATH NO. 399)
MODIFICATION ORDER 2015 (MO9037)**



Legend

■ ■ ■ AB footpath no. 399 to be added

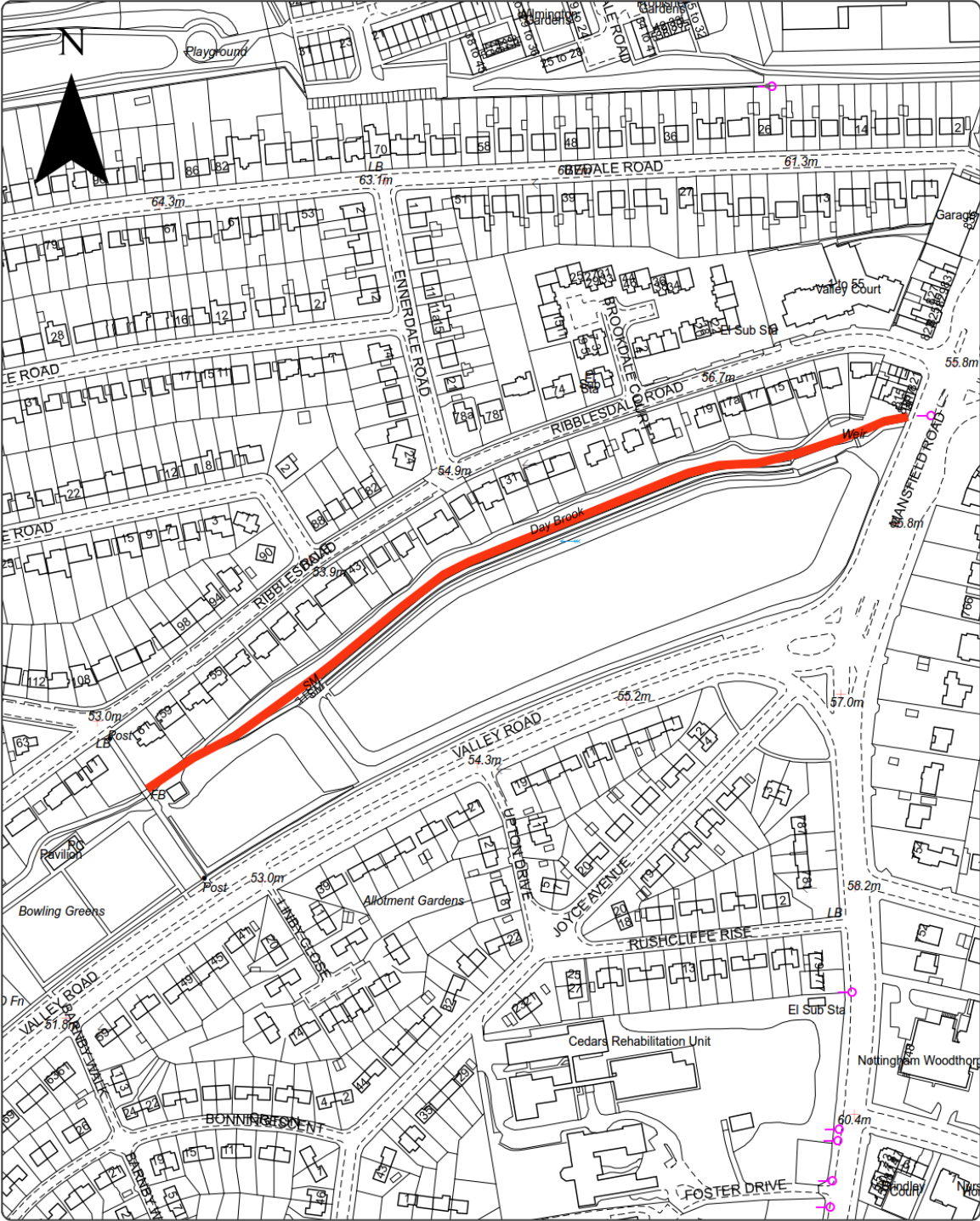


**Nottingham
City Council**

1:1,250

© Crown copyright and database right 2015. Ordnance Survey Licence number 100019317.

DMMO APPLICATION: VALLEY ROAD WATER MEADOW



Legend

— indicative line of claimed footpath



Nottingham

City Council

1:2,500

© Crown copyright and database right 2016. Ordnance Survey Licence number 100019317.

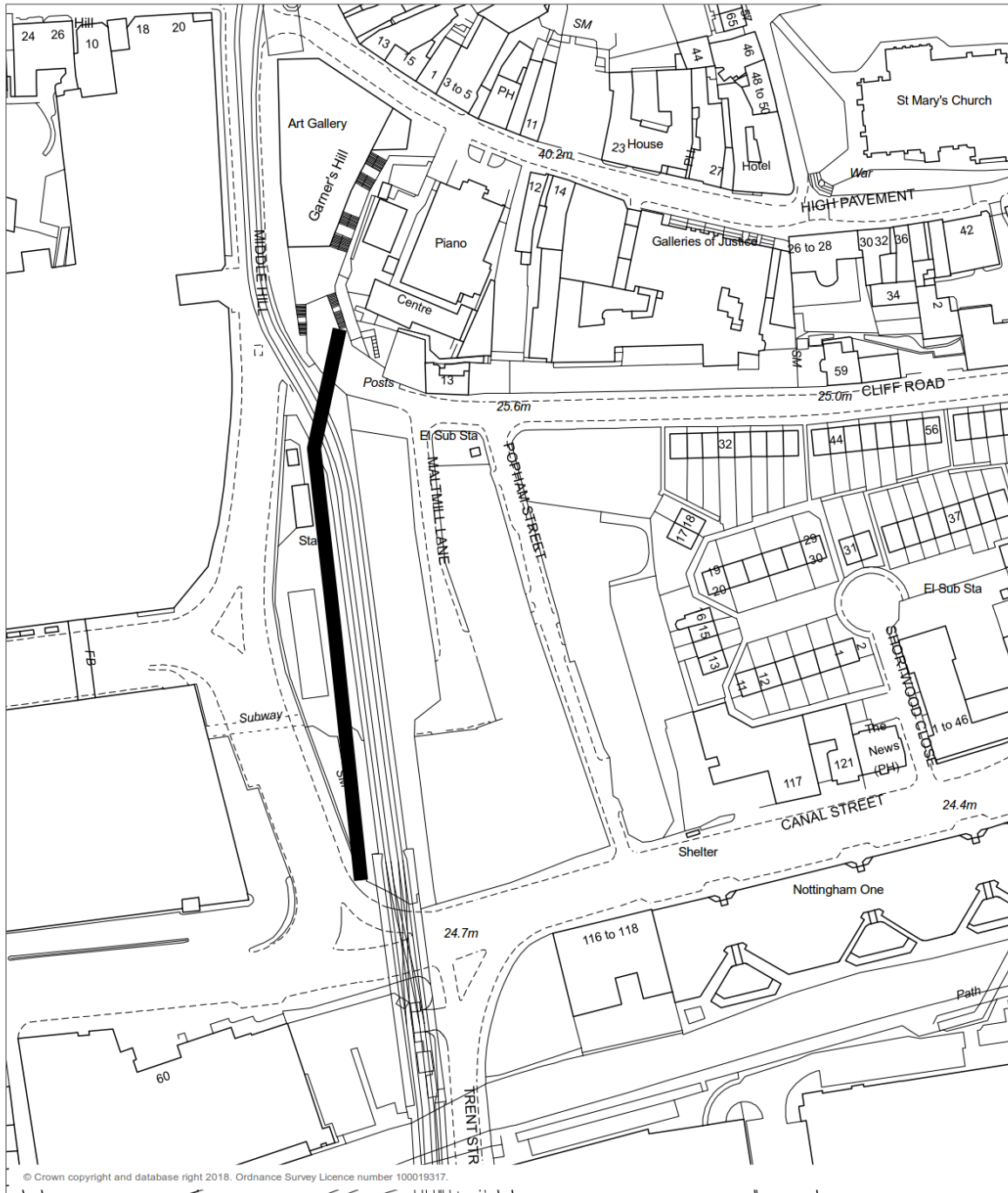
Application for a Modification Order: Field House Close, Wollaton Nottingham



DMMO Application: Victoria Crescent to Private Road




CLAIMED PUBLIC FOOTPATH - SUSSEX STREET (CANAL STREET TO GARNERS HILL FOOTPATH)



© Crown copyright and database right 2018. Ordnance Survey Licence number 100019317.

Legend

 claimed public footpath

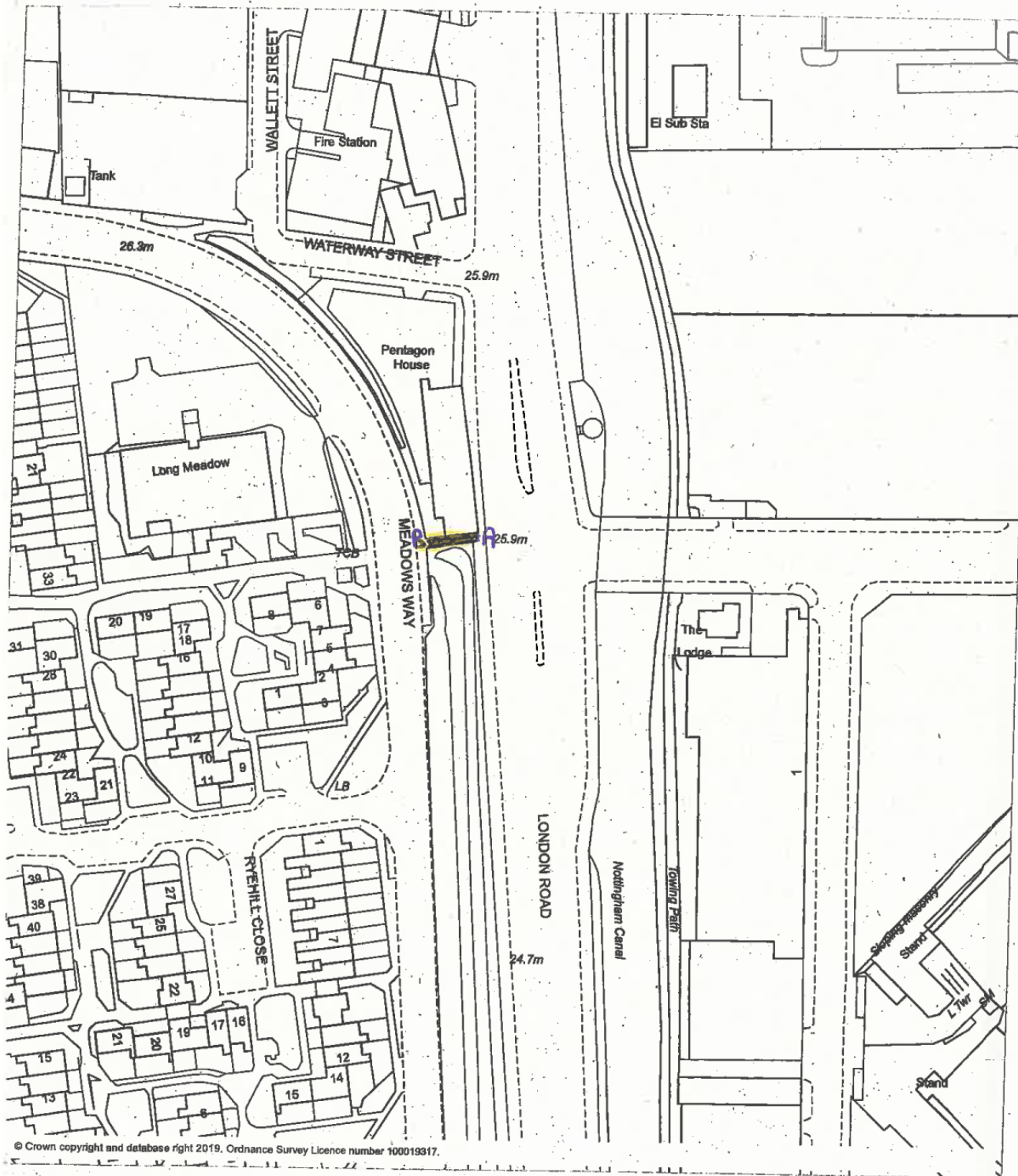
1:1,500



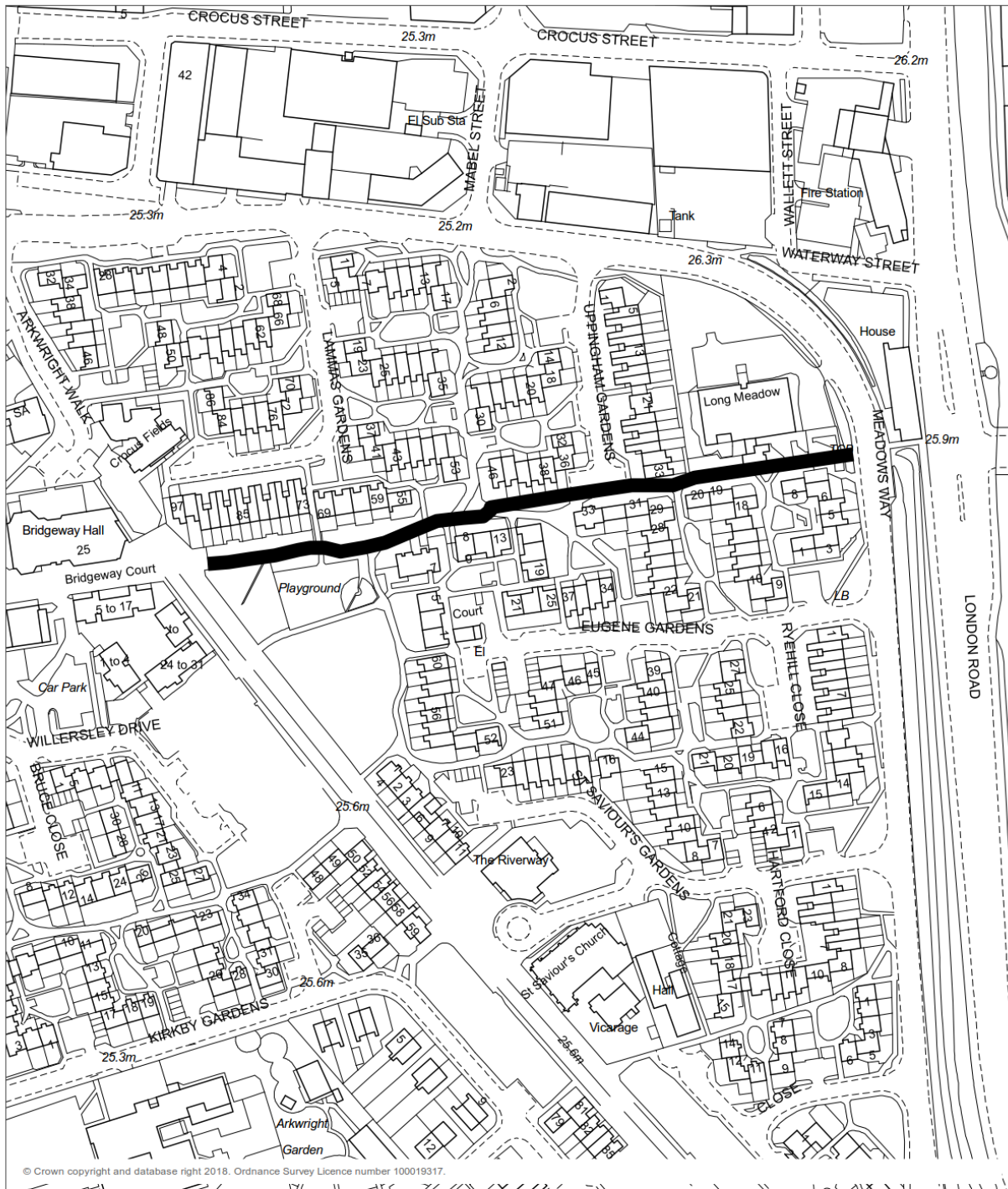
Nottingham
City Council

A.B.

Application for Modification Order




CLAIMED PUBLIC FOOTPATH - KIRKWHITE WALK (MEADOWS WAY TO ARKWRIGHT WALK)



© Crown copyright and database right 2018. Ordnance Survey Licence number 100019317.

Legend

 claimed public footpath

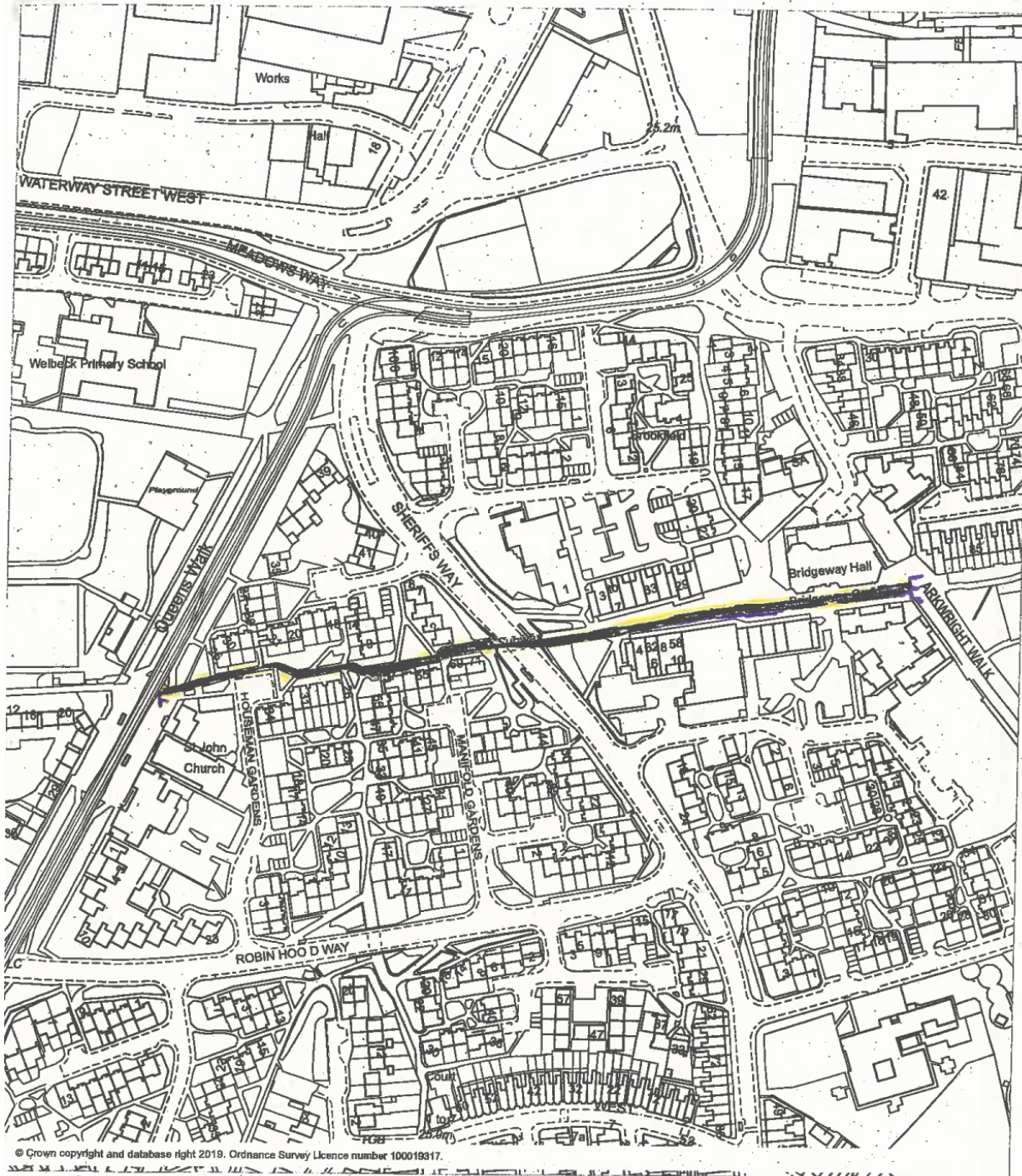
1:2,000



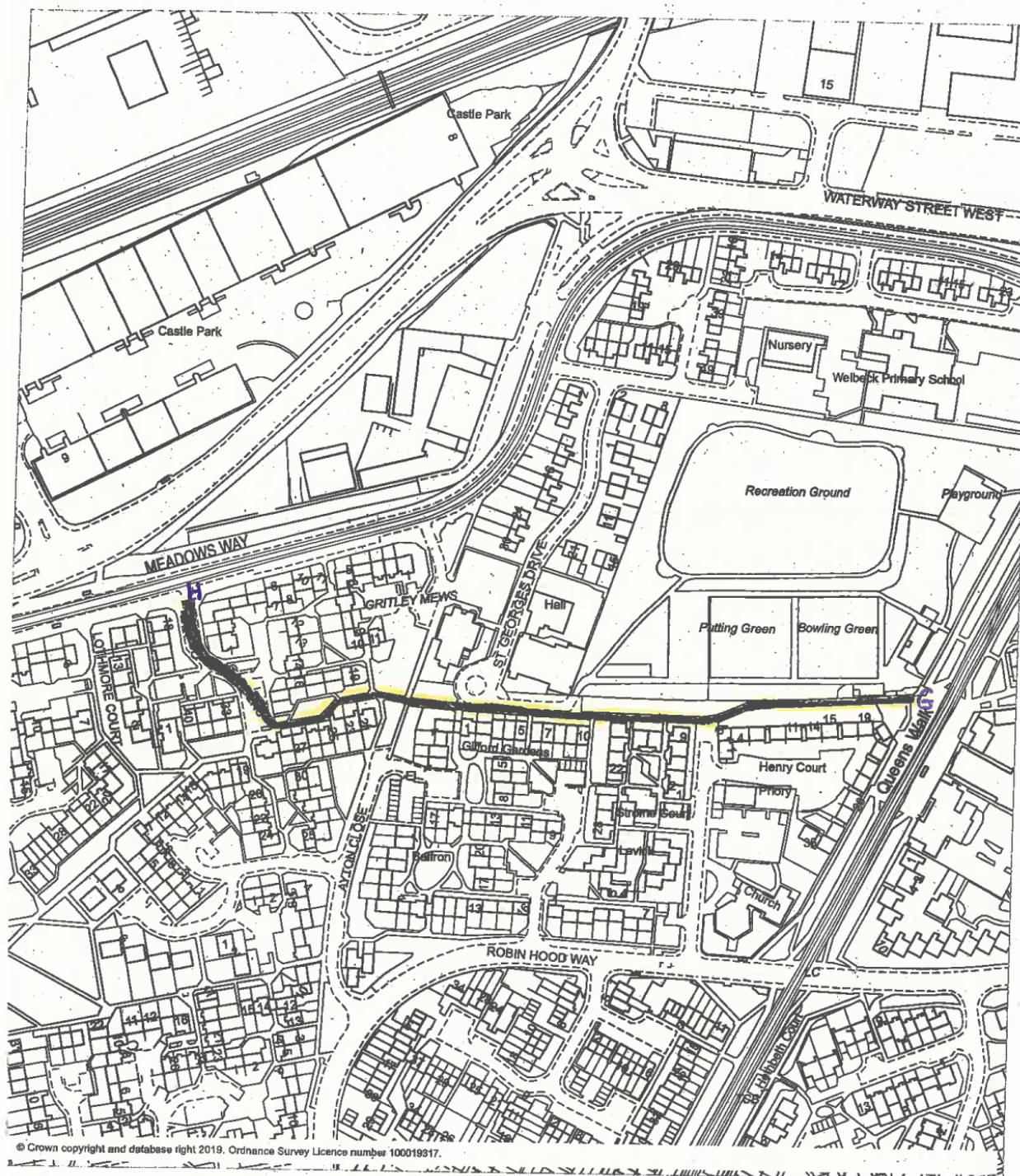
Nottingham
City Council

Application for Modification Order

E F




Application for Modification Order



CLAIMED PUBLIC FOOTPATH - THE PARK TUNNEL



Legend

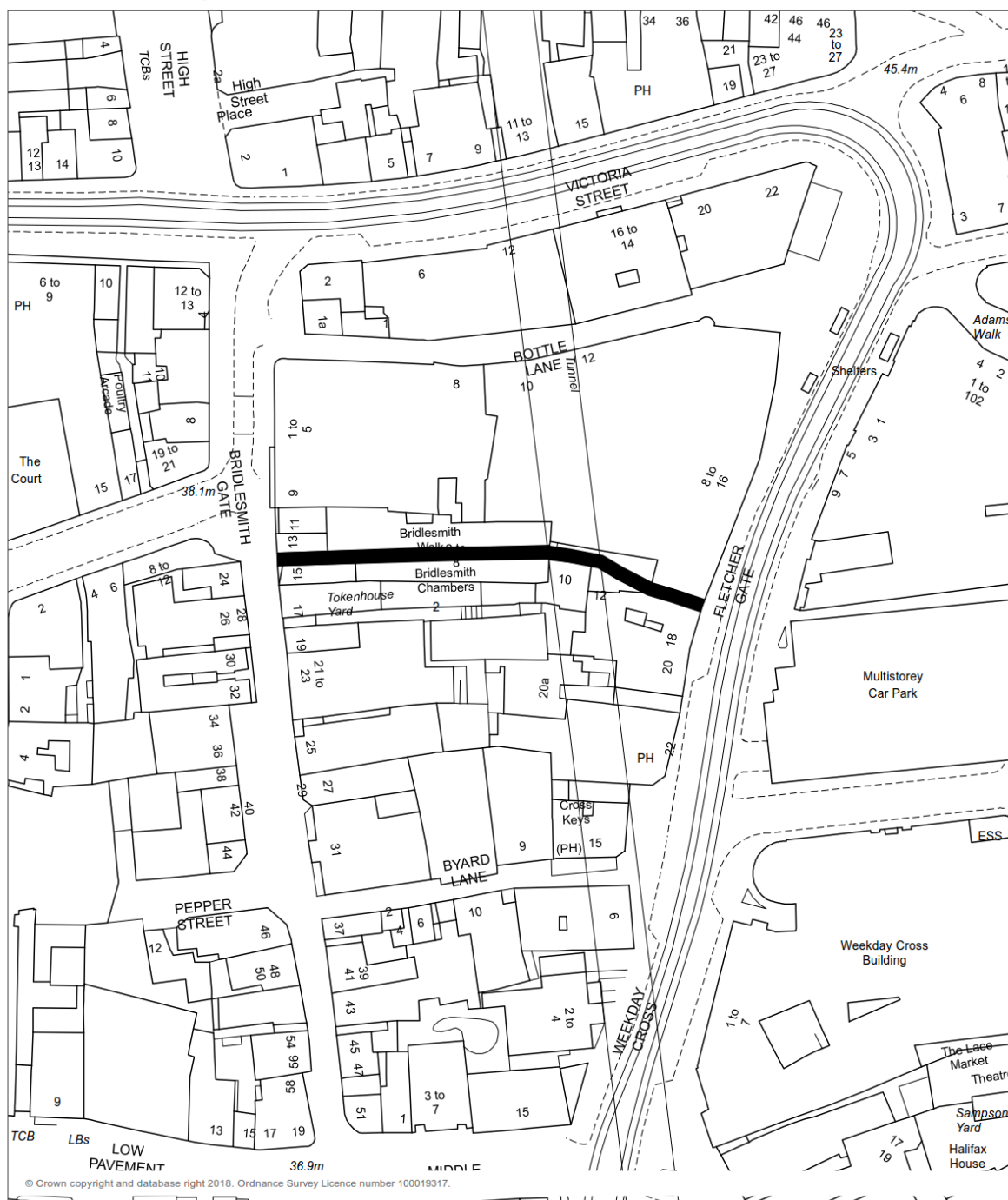
 claimed public footpath

1:2,000




Nottingham
City Council

Claimed Public Footpath, Bridlesmith Walk



Legend

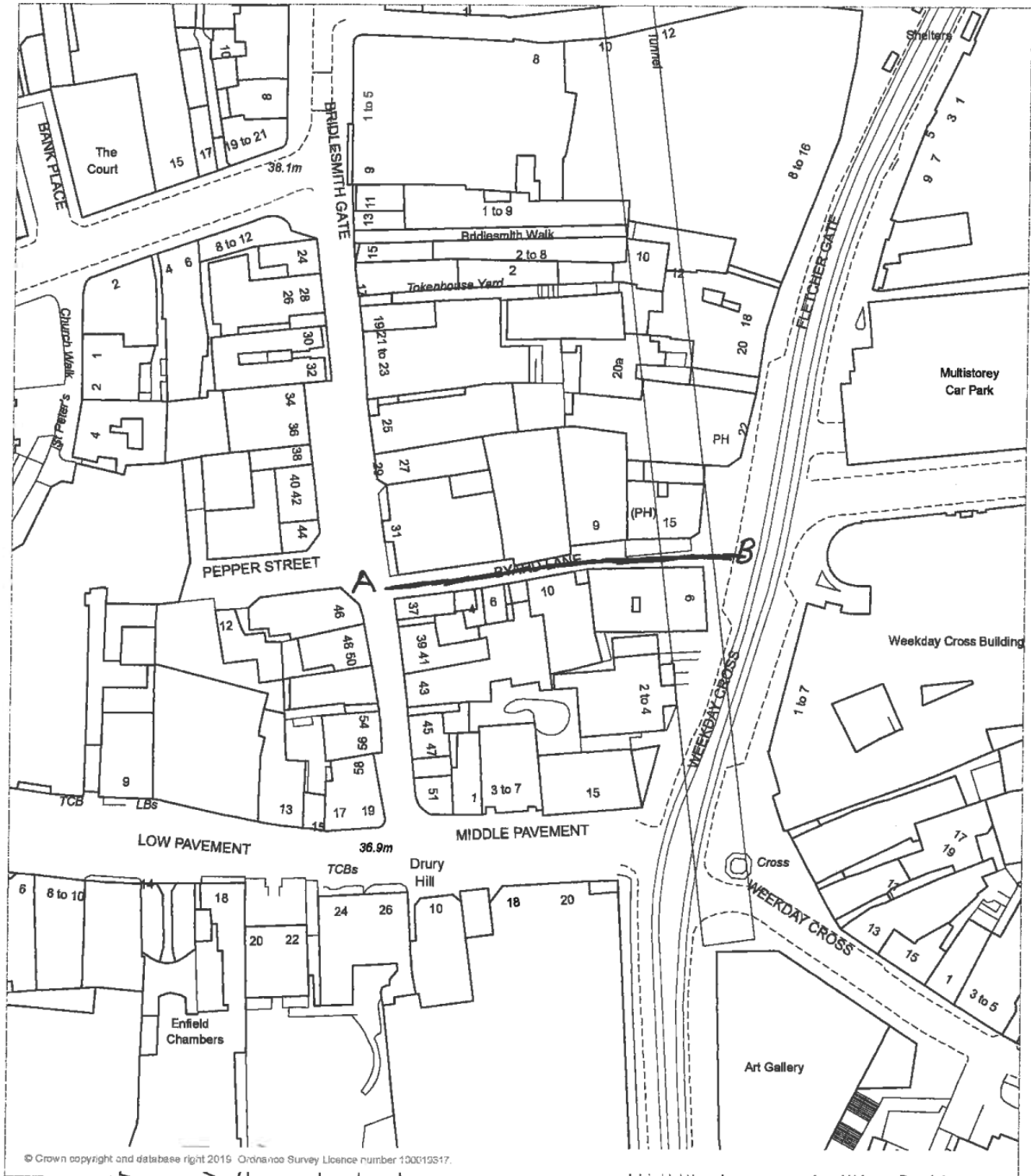
 claimed public footpath

1:1,000

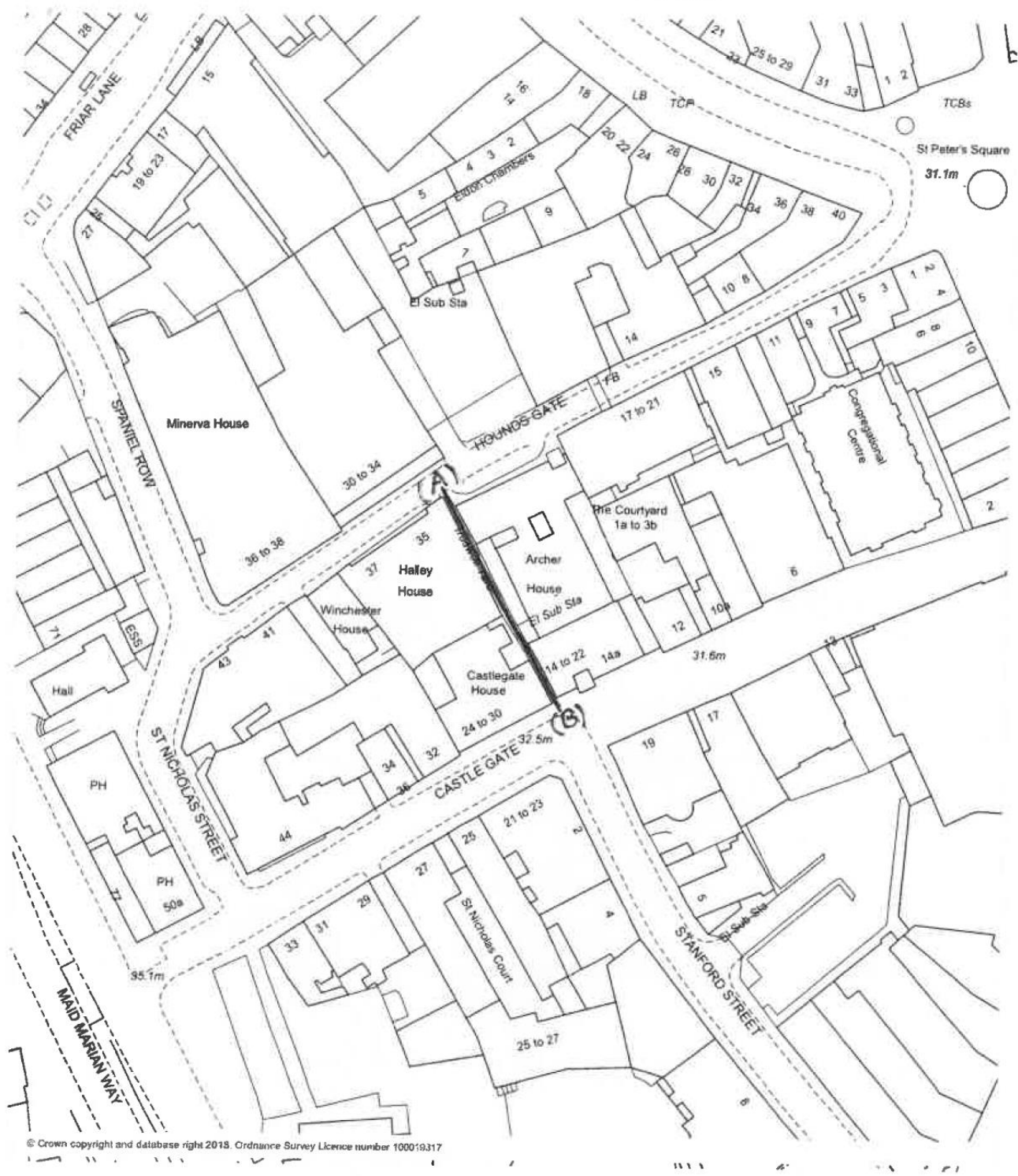


Nottingham
City Council

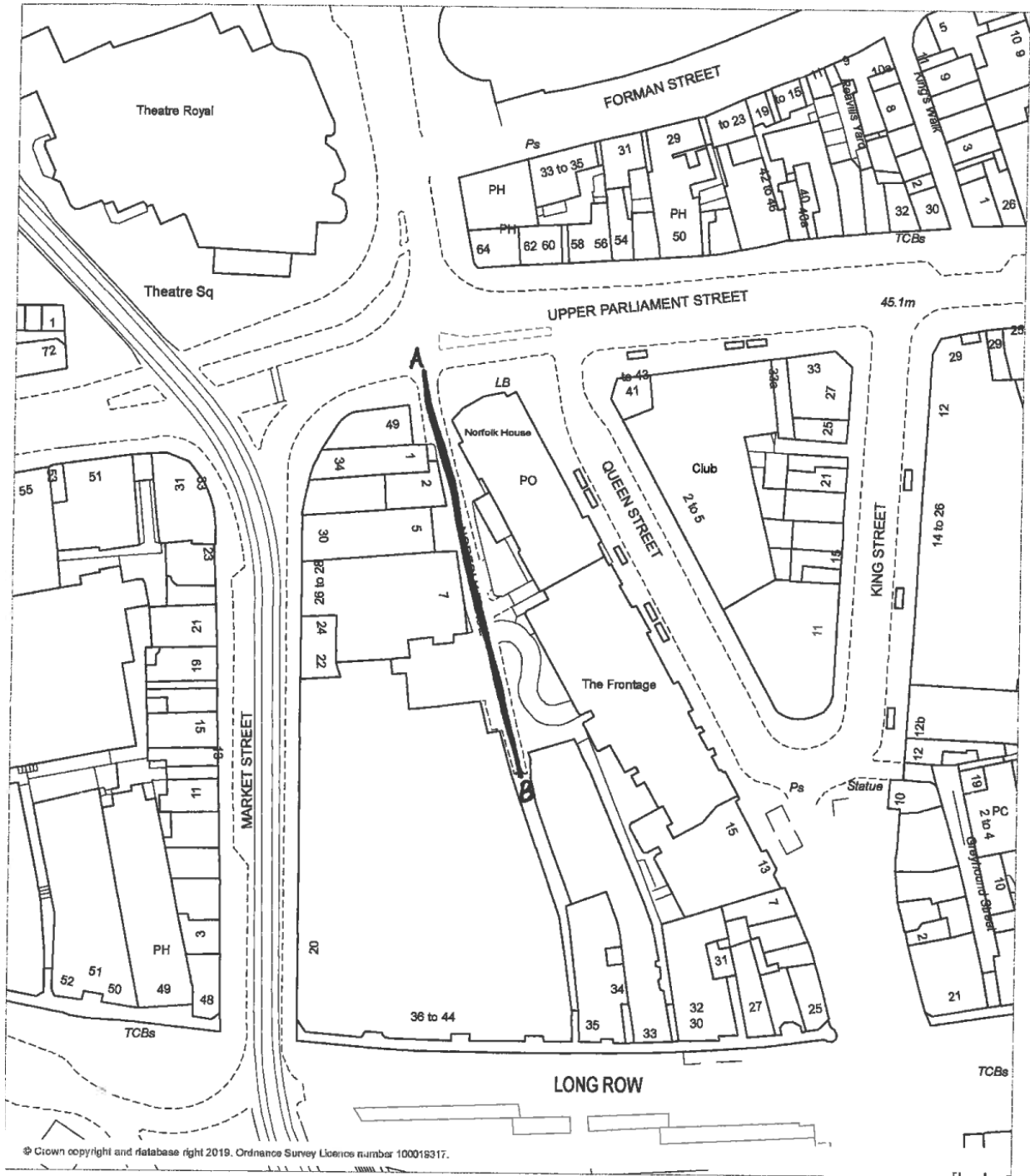
Application for Modification Order



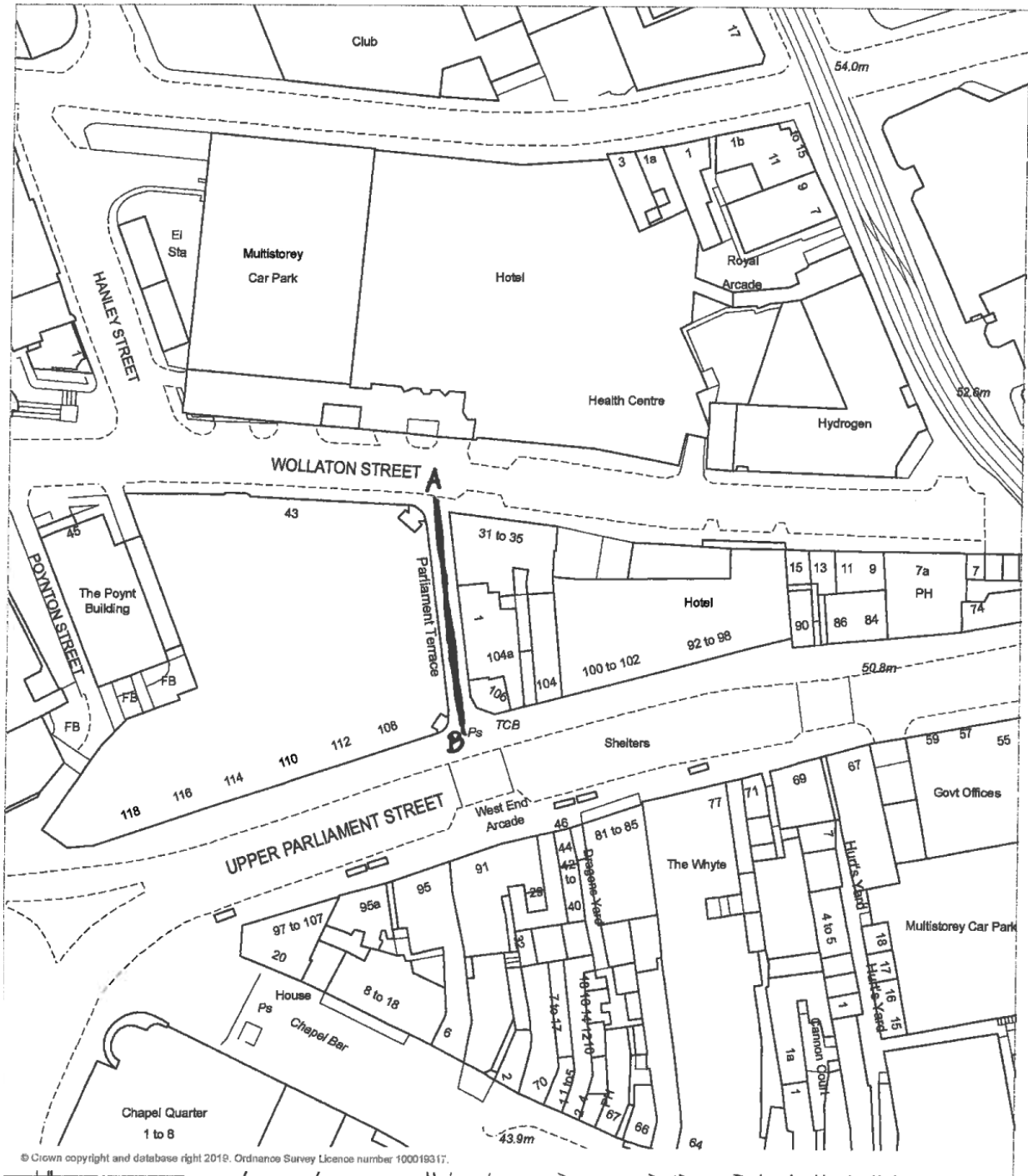
Application for Modification Order: Truswell Yard



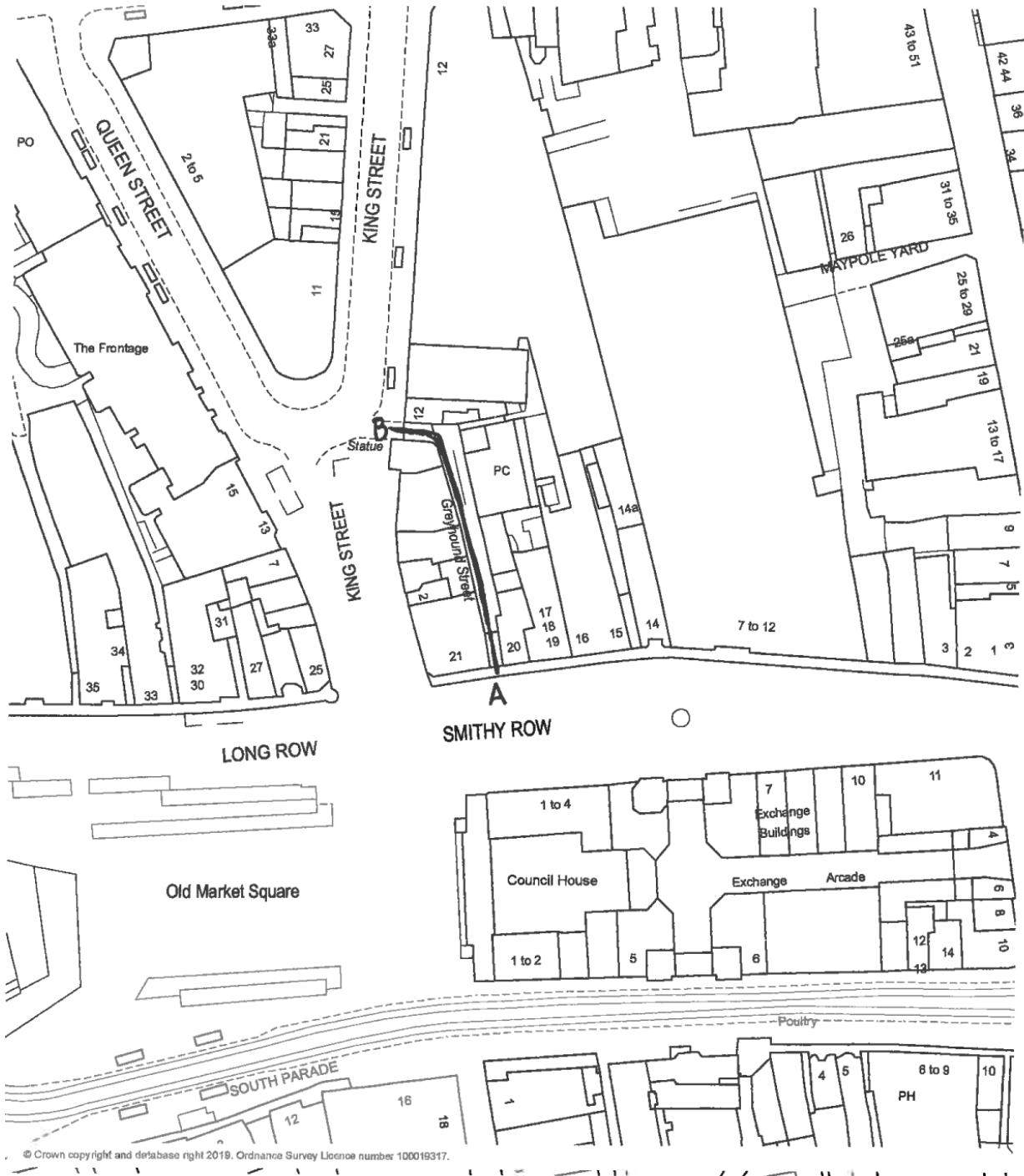
Application for Modification Order



Application for Modification Order



Application for Modification Order



Application for Modification Order: Land South of Maidstone Drive and Kingsdown Mount, Wollaton



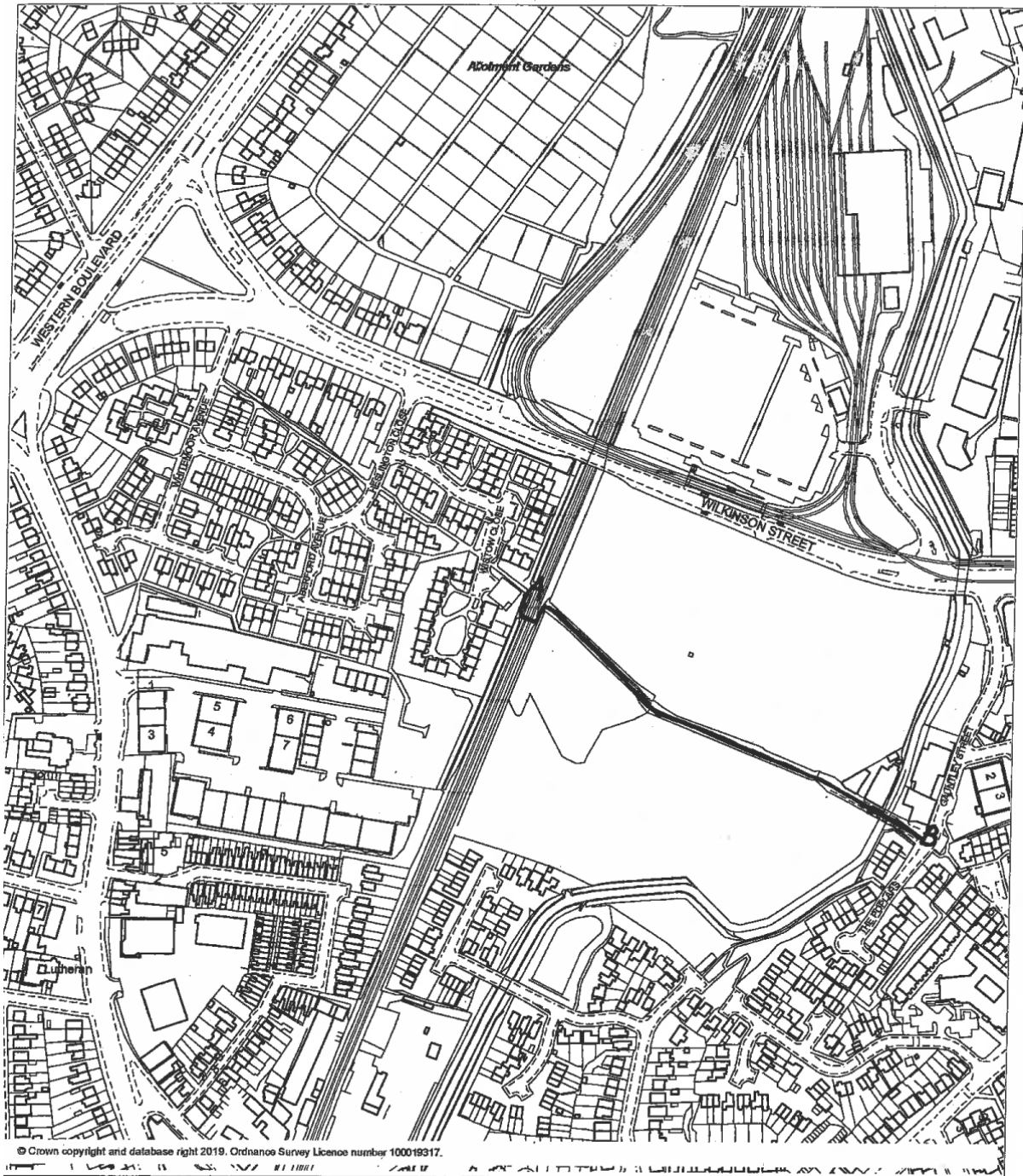
Church Street Basford to Wilkinson Street Radford

APPLICATION FOR MODIFICATION ORDER



Footpath no. 283 (Wistow Close) to Gauntley Street, Radford

Application for Modification Order



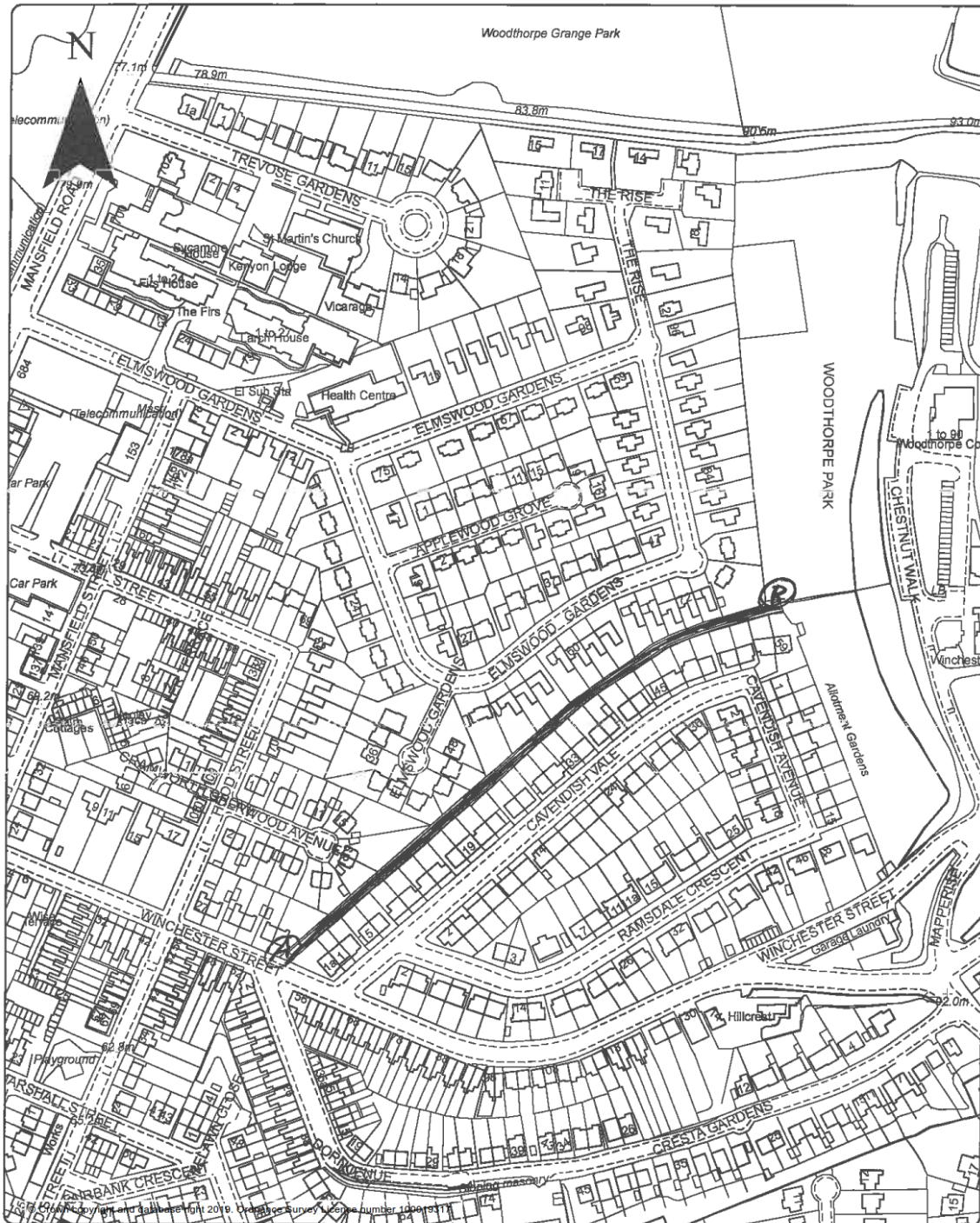
Claimed Footpath between points A and B

Branston Walk, Valley Road, Markham Crescent, Sherwood

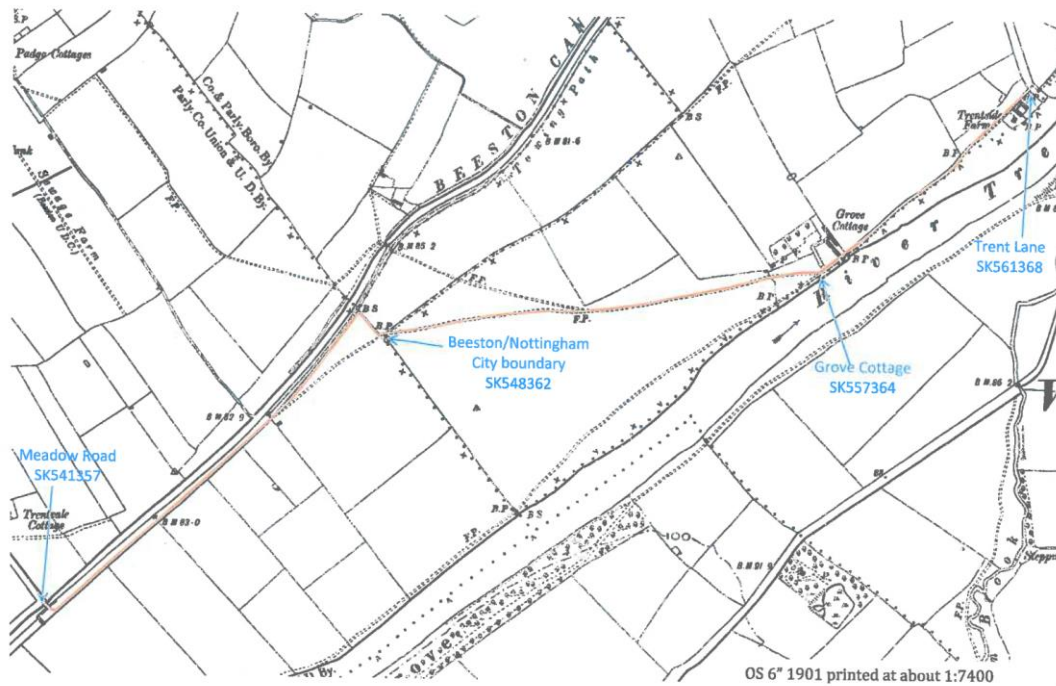
Application for Modification Order



Application for a Modification Order: Winchester Street, Nottingham



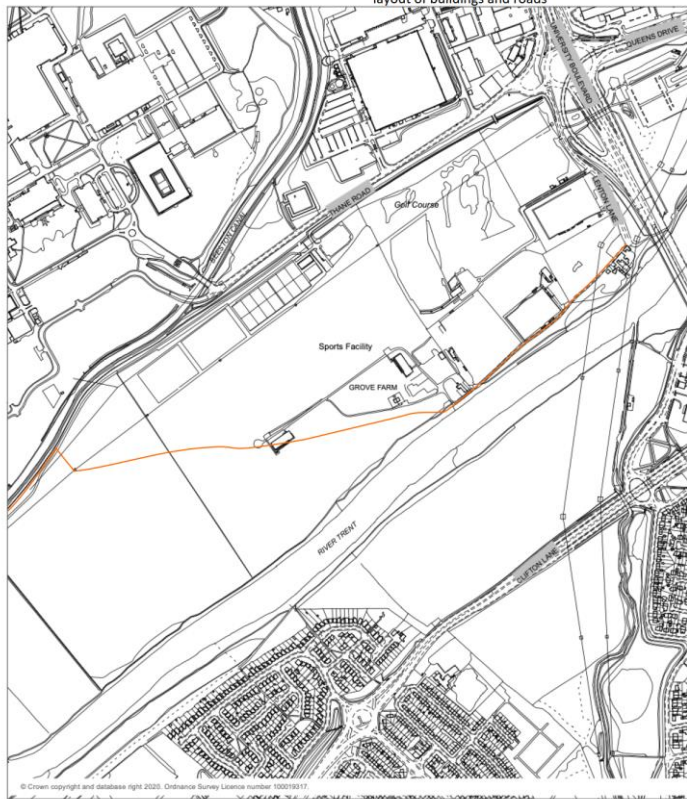
Beeston to Lenton Lane, Lenton



Please note - the street referred to as Trent Lane at Ordnance Survey Grid Reference SK561368 is now known as Lenton Lane.

Application for Modification Order

Supplementary map to show the current layout of buildings and roads



Line of claimed footpath and bridleway shown by red / orange line (Nottingham City section only)

Bakerdale Road to Sunnydale Road

Application for Modification Order



Radford Bridge Road

Application for Modification Order



Woodyard Lane (Sawmill Lane) to Tom Blower Close

Application for Modification Order



Arlington Drive to Private Road



Meadow Close to Quayside Close (Footbridge over Canal)

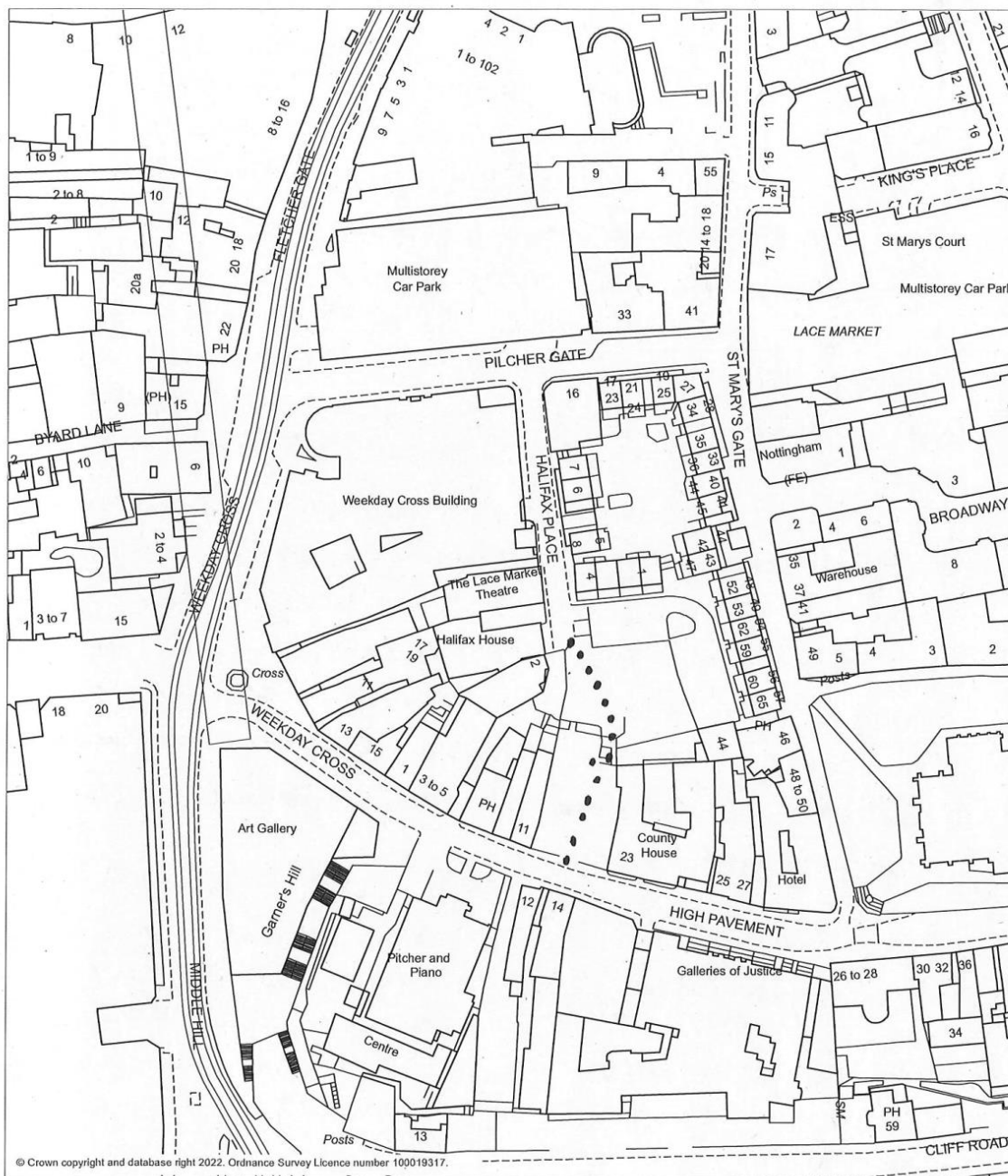
Application for Modification Order



NAME.....
SIGNED.....
DATED.....



Application for Modification Order



© Crown copyright and database right 2022. Ordnance Survey Licence number 100019317.



1:1,250



Nottingham
City Council