

CRIMINAL JUSTICE AND POLICE ACT 2001, SECTION 13 (2)

**THE NOTTINGHAM CITY COUNCIL
ST ANNS AND SNEINTON DESIGNATED
PUBLIC PLACES ORDER 2011**

Nottingham City Council in exercise of the powers conferred by section 13(2) of the Criminal Justice and Police Act 2001 ("the Act") hereby makes the following Order:-

1. The land described in the Schedule below and shown on the plan attached to this Order ("the Plan"), being land in the area of Nottingham City Council which is land to which the Act applies, is hereby designated for the purpose of the Act.
2. This Order may be cited as the Nottingham City Council St Anns and Sneinton Designated Public Place Order 2011 and shall come into force on 1 August 2011.
3. "Public Place" means any place to which the public or any section of the public has access on payment or otherwise, as of right or by virtue of express or implied permission.

SCHEDULE OF DESIGNATED PUBLIC PLACES

All Public Places including all highways, squares, pedestrian areas, public conveniences, doorways, entrances and other open areas within the boundary delineated by a thick black line on the Plan. These include those places described in Parts 1-4 below but in the event of a conflict between the Plan and the Parts to the Schedule, the Plan shall have precedence.

Part 1 – Highways

ALFRED STREET	HOLBORN AVENUE	SHREWSBURY ROAD
SOUTH	HOLROYD AVENUE	SNEINTON BOULEVARD
ANSTEY RISE	HOOTON STREET	SNEINTON DALE
ARDMORE CLOSE	HOTEN ROAD	SNEINTON HERMITAGE
ASHFIELD ROAD	HUTTON STREET	SNEINTON HOLLOW
BADEN POWELL ROAD	IVATT DRIVE	SNEINTON ROAD
BARNSTON ROAD	JUBILEE STREET	SOUTHWELL ROAD
BECKFORD ROAD	KENTWOOD ROAD	SPALDING ROAD
BENDIGO LANE	KEY STREET	STONE BRIDGE ROAD
BLEASBY STREET	KIMBERLEY STREET	TRENT LANE
BRADBURY STREET	KINGSLEY ROAD	TRENT ROAD
CAMDEN CLOSE	LADYSMITH STREET	TAYLOR CLOSE
CARLTON ROAD	LICHFIELD ROAD	THORESBY AVENUE
CASTLE STREET	LINDUM GROVE	THURGARTON STREET
CHASE PARK	LIVERPOOL STREET	VICTORIA AVENUE
CHEDWORTH CLOSE	LORD NELSON STREET	WESTHORPE AVENUE
CLARENCE STREET	LOUGHBOROUGH	
	AVENUE	WESTWOOD ROAD
COLWICK ROAD	LOWDHAM STREET	WHITTIER ROAD
COSBY ROAD	LYNDHURST ROAD	WILLIAM BOOTH ROAD
DALE GROVE	MAFEKING STREET	WINDMILL LANE
DALE STREET	MANVERS STREET	WINDMILL VIEW
DALESIDE ROAD EAST	MARHAM CLOSE	WORKSOP ROAD
DALESIDE ROAD	MEADOW LANE	
DENSTONE ROAD	MILL VIEW CLOSE	
DEVON STREET	MILLERS GREEN	
DURHAM AVENUE	PORT ARTHUR ROAD	
DURHAM CLOSE	PULLMAN ROAD	
EDALE ROAD	RACECOURSE ROAD	
ENA AVENUE	RADBOURNE ROAD	
ELFORD RISE	ROSSINGTON ROAD	
EVELYN STREET	ROTHLEY AVENUE	
EYRE STREET	ST CHAD'S ROAD	
GARNET COURT	ST CHRISTOPHER	
	STREET	
GRESLEY DRIVE	ST CUTHBERT'S ROAD	
HARDSTAFF ROAD	ST MATTHIAS ROAD	
HAROLD STREET	SANDRINGHAM ROAD	
HAWKSWORTH STREET	SEDGLEY AVENUE	
HAYWOOD STREET	SEYMOUR STREET	
HIGHCLIFFE ROAD		

Part 2 – Playgrounds and Open Spaces

TRICKETTS YARD
MANVERS PIERPOINT
BENTINCK COURT
ROTHLEY AVE GREEN
WINDMILL LANE
TRENT RAILWAY YARD
CASTLE COLLEGE - CARLTON ROAD
SHILTONS GARDENS
PORT ARTHUR ROAD
SNEINTON WALKWAY
GREENWOOD JUNIOR SCHOOL
WINDMILL LANE
DALE ALLOTMENTS
COLWICK WOODS LNR
GREENWAY COMMUNITY CENTRE
MARHAM CLOSE
COLWICK WOOD

Part 3 – Car Parks

MANVERS STREET
ABERDEEN STREET

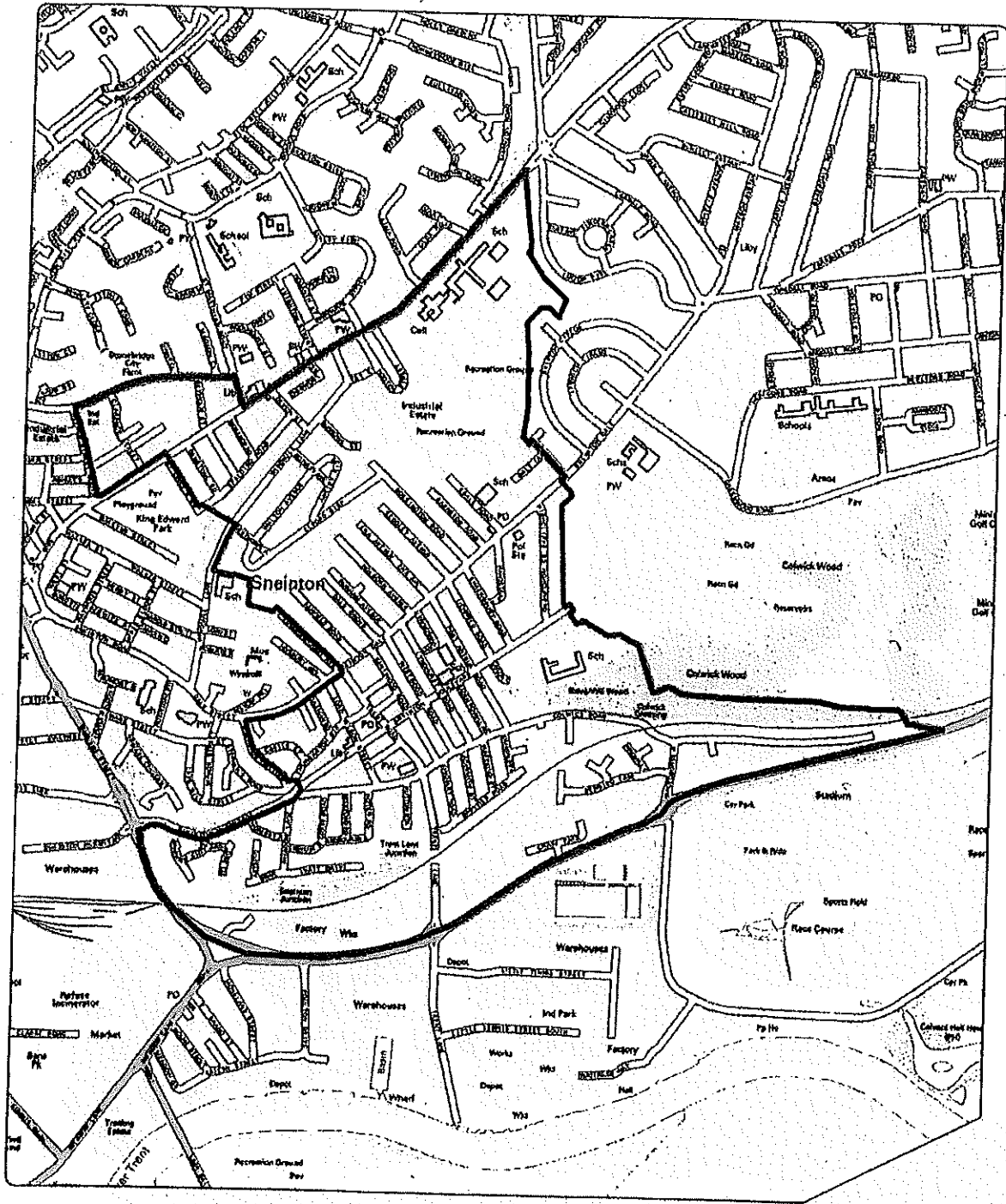
Part 4 – Community Centres

SNEINTON HERMITAGE COMMUNITY CENTRE
TRACS
GREENWAY COMMUNITY CENTRE
SNEINTON OLD SCHOOL HALL
MCO CENTRE
BEAUMONT STREET COMMUNITY CENTRE

Given under the Common Seal)
Of Nottingham City Council)


Authorised Signatory


Dated this 20th day of JUNE 2011



Key



DPPO Boundary Extension: Sneinton



© Crown Copyright and Database Right 2011, Ordnance Survey. Licence Number: W59 10377.
 Licensed under the Open Government Licence v3.0. Prepared by Nottingham City Council. Map prepared on 25/02/2011 11:55 AM TSM



APPENDIX : PLAN


**CRIMINAL JUSTICE AND
POLICE ACT 2001, SECTION 13 (2)**

**THE NOTTINGHAM CITY COUNCIL
ST ANNS AND SNEINTON DESIGNATED
PUBLIC PLACES ORDER 2011**

Authority

Council: 13 June 2011

Minute No:



NOTTINGHAM CITY COUNCIL ST ANNS AND SNEINTON DESIGNATED PUBLIC PLACE ORDER 2011

(ANTI-SOCIAL BEHAVIOUR, CRIME AND POLICING ACT 2014, CHAPTER 2 SECTION 59 – 75)

The Nottingham City Council St Anns and Sneinton Designated Public Place Order 2011 ('the Order') was made under section 13(2) of the Criminal Justice and Police Act 2001 ('2001 Act') and originally known as a Designated Public Place Order or 'DPPO'. Section 13(2) of the 2001 Act has now been repealed but pursuant to section 75 of the Anti-social Behaviour, Crime and Policing Act 2014 ('the 2014 Act') the Order remained in force until 20 October 2017, after which it continued to remain in force as if the provisions of the Order were provisions of a Public Spaces Protection Order ('PSPO') made under the 2014 Act.

Pursuant to section 60(2) of the 2014 Act the period that the Order has effect has been extended. This extension was approved by Executive Board on 21 July 2020. The Order will now expire on 18 October 2023.

Dated this 17th day of August 2020

Signed:


Authorised Signatory


NOTTINGHAM CITY COUNCIL ST ANNS AND SNEINTON DESIGNATED PUBLIC PLACE ORDER 2011

(ANTI-SOCIAL BEHAVIOUR, CRIME AND POLICING ACT 2014, CHAPTER 2 SECTIONS 59-75)

Pursuant to section 60(2) of the 2014 Act the period that the Nottingham City Council St Anns And Sneinton Designated Public Place Order 2011 has effect has been extended. This extension was approved by Executive Board on 20th June 2023. The Order will now expire on 17 October 2026.

Dated this 28th day of September 2023

This Deed is given under the
Common Seal of NOTTINGHAM
CITY COUNCIL: }



Signed:


Authorised Signatory